

8094

MAYNARD SMITH

SURVEY FOR

LOCATED IN THE NE. 1/4, SEC. 3

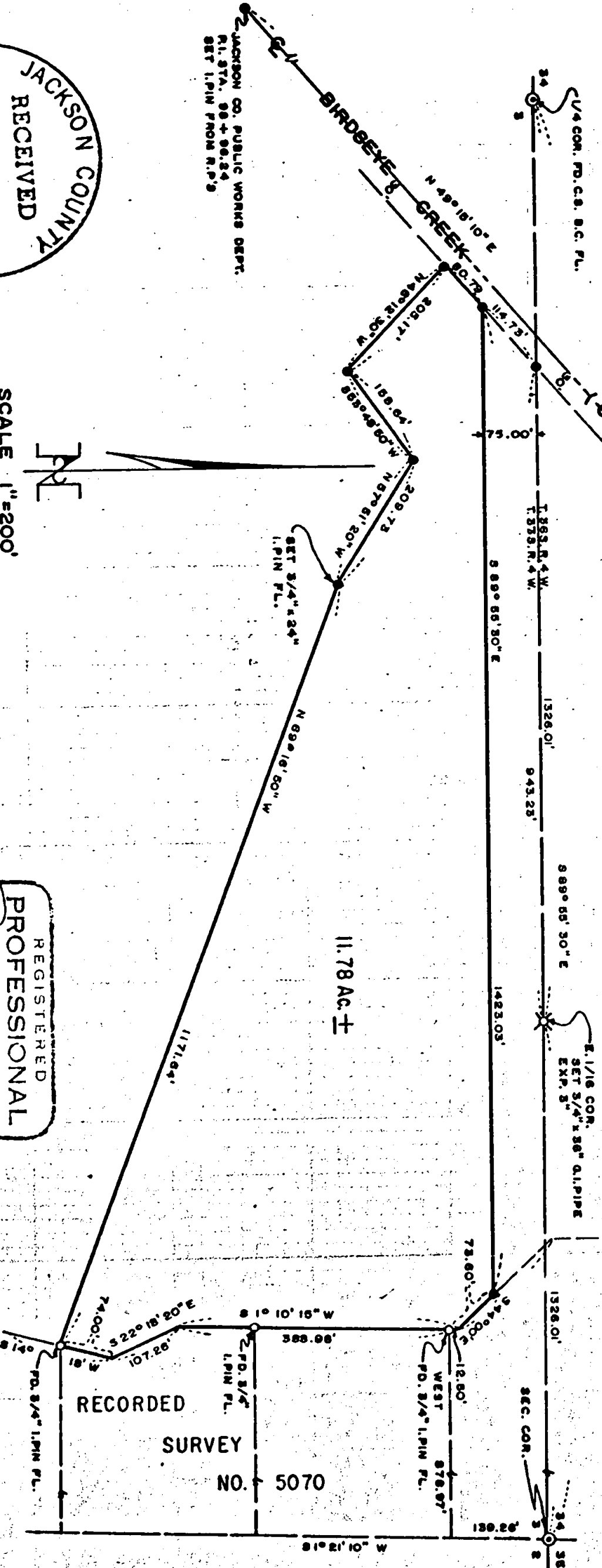
T. 37 S. R. 4 W., WM.

BY: MARK E. BOYDEN

JULY 10, 1975

JACKSON CO. PUBLIC WORKS-570
DEPT. P.I. STA. 90+12.78
P.O. 5/8" I.PIN FL.

JACKSON CO. PUBLIC WORKS DEPT.
R.I. STA. 90+56.24
SET 1" PIN FROM N.P.'S



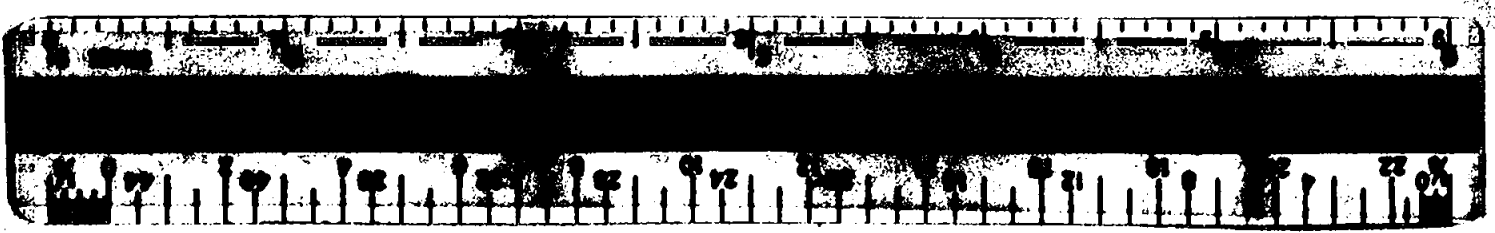
JACKSON COUNTY
RECEIVED
AUG 13 1975
SURVEYOR

SCALE 1"=200'
BASIS OF BEARINGS
RECORDED SURVEY NO. 6070
O P.O. MONUMENT AS INDICATED
O SET 3/4" x 30" I. PIN FL. UNLESS OTHERWISE INDICATED

REGISTERED
PROFESSIONAL
LAND SURVEYOR
Mark E. Boyden
OHESGON
NOV. 9, 1951
MARK E. BOYDEN
281

RECORDED
SURVEY
NO. 5070

8094



SURVEY NARRATIVE TO COMPLY WITH O.R.S. 209.250.

FOR: Maynard Smith
1843 Birdseye Creek Road
Gold Hill, Oregon, 97525

PURPOSE: To partially monument and fully describe a tract within the Smith ownership in Section 3, T37SR4W, W. M., proposed to be conveyed.

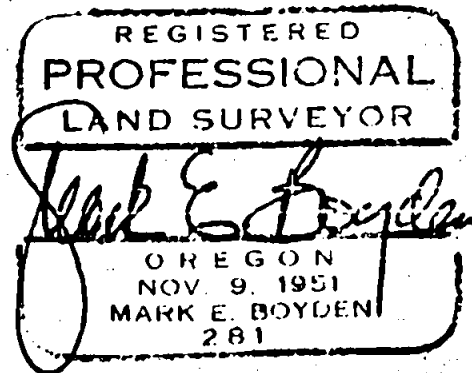

PROCEDURE: Utilizing controls previously established on Recorded Survey No. 5070, tied in County Road centerline PIs and the North Quarter corner of Section 3. From said data, set additional corner monuments at positions as shown on the map to accompany this report.

At the East one-sixteenth Section corner on the North boundary of said Section 3, set a 3/4" x 36" galvanized iron pipe, exposed 3" for corner, from which:

Scribed a 9" Laurel, "E 1/16 S34 - BT" which bears N56° 49'W, 20.5 feet to the face of the lower blaze.

Scribed a 4" Cedar "E 1/16 S3 - BT" which bears S45° 52'W, 10.9 feet to the face of the lower blaze.

July 10, 1975



S3 T37 4W