

80910

1/4 cor. Sec. 1 Sec. 6

SE. 1/4 Sec. 1

SW 1/4 Sec. 6

S. 0°13'00"W 924.73'

S 89°47'E

Fd. 5/8" I. Pin

Sur. No. 3244

S 89°52'35"W

24.0'

0.21'

88.90'

80.37'

24.0'

24.0'

67.97'

S 19°34'06"W

60.90'

Sur. No. 3244 record S. 0°07'25"E 373.00'

S 30°49'13" W 271.61'

272.06'

82.96'

S 23°45'12"W

90.03'

7.81'

Fd. 5/8" I. Pin

24' strip

S 89°52'35"W

DR. V107 P348

SURVEY IN SE. 1/4 SEC. 1 T. 36S., R. 2 W., WM.
for
ISABEL SICKELS
75-16 # 2

BY EDWARD A. MC GINTY
PROFESSIONAL SURVEYOR
MEDFORD, OREGON

SCALE 1" = 25'
o = 5/8" I. PIN
■ = 1/2" Sq. PIN


JACKSON COUNTY
RECEIVED
AUG 11 1975
SURVEYOR

REGISTERED
PROFESSIONAL
LAND SURVEYOR

Edward A. McGinty 8/11/75

OREGON
JULY 10, 1953
EDWARD A. MCGINTY
301

80910



SURVEY NO. 6091

SURVEY NARRATIVE TO COMPLY WITH O.R.S. 209-250

SURVEY FOR: Isabel Sickels 75-16
2608 Jackson Drive
Medford, Ore. 97501

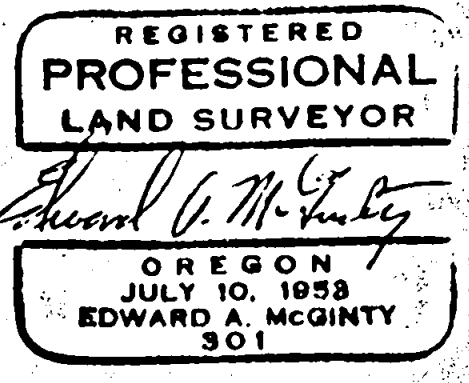

SURVEY BY: Edward A. McGinty, R.S.
Medford, Oregon
June 1975

LOCATION: S.E. 1/4, Sec. 1, T36S, R2W, W.M.

BASIS OF BEARING: Survey No. 3244

PRECEDENCE OF SURVEY:

Survey and description of a strip of land, a portion thereof
being an existing road.



31 T36 2W

80918

1/4 cor. Sec. 1 Sec. 6

SE. 1/4 Sec .1

SW 1/4 Sec. 6

S. 0°13'00" W 24.73'

S89°47'E

Fd. 5/8" I. Pin

Sur. No. 3244

S89°52'35"W

24.0'

0.21'

88.90'

80.37'

24.0'

24.0'

24.0'

67.97'

S19°34'06"W

Sur. No. 3244 record S. 0°07'25" E 373.00'

S 30°49'13" W 271.61'

272.06'

82.96'

S23°45'12"W

90.03'

7.81'

Fd. 5/8" I. Pin

24' strip

S89°52'35"W

DR. V107 P348

SURVEY IN SE. 1/4 SEC. 1 T. 36S., R. 2 W., WM.
for
ISABEL SICKELS
75-16 # 2

BY EDWARD A. MC GINTY
PROFESSIONAL SURVEYOR
MEDFORD, OREGON

SCALE 1" = 25'
○ = 5/8" I. PIN
■ = 1/2" Sq. PIN


JACKSON COUNTY
RECEIVED
AUG 11 1975
SURVEYOR

REGISTERED
PROFESSIONAL
LAND SURVEYOR

Edward A. McGinty 5/6/75

OREGON
JULY 10, 1959
EDWARD A. MCGINTY
301

80918



SURVEY NO. 6091

SURVEY NARRATIVE TO COMPLY WITH O.R.S. 209-250

SURVEY FOR: Isabel Sickels 75-16
2608 Jackson Drive
Medford, Ore. 97501

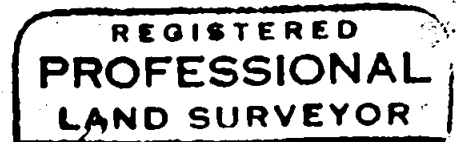

SURVEY BY: Edward A. McGinty, R.S.
Medford, Oregon
June 1975

LOCATION: S.E. 1/4, Sec. 1, T36S, R2W, W.M.

BASIS OF BEARING: Survey No. 3244

PRECEDENCE OF SURVEY:

Survey and description of a strip of land, a portion thereof
being an existing road.



Edward A. McGinty
OREGON
JULY 10, 1958
EDWARD A. MCGINTY
301

31 T36 2W