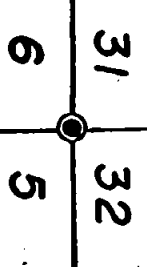


6080

FD. 2" I. PIPE
8 B.T.s



2997.85'
S 0°25' E

990.69'

85.35'

1/4 COR.
FD. 2" I. PIPE
8 B.T.s

LEFT

FORK

FIELDER
CREEK

VOL 473 PAGE 486

CREEK

ROAD

APPROX. LOCATION OF
THE NORTH LINE OF
THE SW 1/4, NW 1/4

NEW
ROAD

FIELDER
CREEK

MAP

N

SHOWING A SURVEY IN THE N.W. 1/4 OF
SEC. 5, T. 36S., R. 4 W., W. M., JACKSON COUNTY,
OREGON
JULY 10, 1975

SCALE: 1"=100'

SURVEYED FOR:

MR. & MRS. VERNON CHIEVES
745 WHARTON
GRANTS PASS, OREGON

SURVEYED BY:

MAX H. HULL SURVEYING
713 N.E. 7th ST.
GRANTS PASS, OREGON



SET 5/8" IRON RODS

REGISTERED
PROFESSIONAL
LAND SURVEYOR

Max H. Hull

OREGON
JULY 11, 1969
MAX H. HULL
901

6080



**MAX H. HULL Land Surveying**

713 N. E. 7th Street Grants Pass, Oregon 97526

SURVEY NARRATIVE to comply with Paragraph 209.250, O. R. S.

DATE: July 10, 1975

FOR: Mr. & Mrs. Vernon Chieves
745 Wharton
Grants Pass, Oregon

PURPOSE: To Survey and mark the West boundary line of property located in the Southwest 1/4 of the Northwest 1/4 of Section 5, Township 36 South, Range 4 West, Willamette Meridian, Jackson County, Oregon.

PROCEDURE: Starting at the Northwest corner of said Section 5 at which point I found a 2" Iron Pipe per Survey No. 1833 from which I found

- A B. Oak North 43° East 78 Lks.
- A W. Oak North 11° West 55 Lks.
- A rotten Pine stump South 41° West 31 Lks.

Thence I traversed South $0^{\circ}25'$ East 2997.85 feet to the West 1/4 corner at which point I found a 2" Iron Pipe per Survey No. 1833 from which I found

- A Fir 12 ins. diam. North 56° West 12.9 feet
- A Fir 10 ins. diam. North 3° East 11.0 feet

Thence I set 5/8" Iron Rods on the North bank of the Left Fork of Fielder Creek and the South edge of Fielder Creek Road.

Meridian is based on Survey No. 1833.

