

6079 1

MAP

SHOWING A SURVEY IN THE SE 1/4, S 1/4 OF
SEC. 28, T. 35 S., R. 4 W., W. M., JACKSON
COUNTY, OREGON

JULY 10, 1975

SCALE: 1" = 200'

SURVEYED FOR:



MR. STANLEY A. STOHL
4823 E. EVANS CREEK RD.
ROGUE RIVER, OREGON

SURVEYED BY:

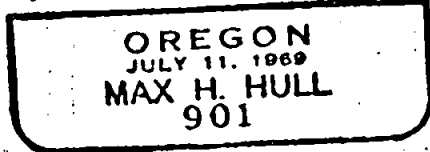
MAX H. HULL SURVEYING
713 N.E. 7th ST.
GRANTS PASS, OREGON

- FD. IRON MONUMENTS
- SET 5/8" IRON RODS

N
S



Max H. Hull



S 1/16 COR.

S 89°43' W
COMP.

SOUTH 165 FT.

S 89°43' W
COMP.

N 1/2, N 1/2, S 1/2, SE 1/4, SE 1/4

S 89°44' W
COMP.

165.00'

165.92'

497.73'

1327.36' RECD

N 0°06' W


28 27

33 34

S 89°49' W
REC'D

FD. 2" I. PIPE
& B.T.s

6079





MAX H. HULL Land Surveying

713 N. E. 7th Street Grants Pass, Oregon 97526

SURVEY NARRATIVE to comply with Paragraph 209.250, O. R. S.


DATE: July 10, 1975

FOR: Mr. Stanley A. Stohl
4823 E. Evans Creek Road
Rogue River, Oregon

PURPOSE: To set property corners on the East line of the Southeast 1/4 of the Southeast 1/4 of Section 28, Township 35 South, Range 4 West, Willamette Meridian, Jackson County, Oregon.

PROCEDURE: Using monuments found per Surveys No. 4849, 5190 and 5508, I started at a 5/8" Iron Rod which is 416.00 feet North of the Southeast corner of said Section 28; thence I surveyed North 0°06' West 81.73 feet and set a 5/8" Iron Rod; thence I continued North 0°06' West 165.92 feet and set a 5/8" Iron Rod; thence I continued North 0°06' West 165.00 feet and set a 5/8" Iron Rod.

Meridian is based on Survey 4849.



6079

S28 35 4W