

6036

SURVEY FOR KENNETH LAMB

SECTION 35, T.36 S., R. 3 W., WM.
JACKSON COUNTY, OREGON

MAY 23, 1975

OLD
STAGE
ROAD
N80°54'55"W

26.59

L=327.71
L=323.93
R=2834.79

5/8" I. pin



SCALE: 1"=100'

30.00

LEGEND

- 5/8"x24" Iron Pin Set
- 5/8" Iron Pin Found

N 0°07'40" E

582.19

513.18


389.19

1/4 COR.

S 89°52'20" E

316.33

N 0°07'40" E



SEE SURVEY NOS.
5684, 5684A

REGISTERED
PROFESSIONAL
LAND SURVEYOR

Verlyn Thomas

OREGON
MAY 13, 1960
VERLYN O. THOMAS
503

W.C.

35	36
2	1

SURVEY BY VERLYN THOMAS, PROFESSIONAL SURVEYOR, MEDFORD, OREGON.

6036






SURVEY NARRATIVE TO COMPLY WITH O.R.S. 209.250
REVISED BY CHAPTER 555, O.L. 1963

FOR: Kenneth Lamb
7132 Old Stage Road
Central Point, Oregon

PURPOSE: To monument a 4 acre parcel, and prepare a legal
description, as directed by client.

PROCEDURE: Recovered monuments and traverse control points
previously established in performing Recorded Survey No. 5684,
and monumented new parcel as shown on the accompanying plat.



S35 36 3W