

6032

CAROLINA DRIVE

37

1/4 Cor,
Sec. 28

Sec. 27

Rec. = 330.00'

39

Rec. S89°37'25"E 1126.47

165.00'

N89°37'22"W 1124.53'

Rec. 165.00'

Rec. 165.00'

TERRACE

Rec. EAST = Rec S89°37'20"E 1122.60'
SUR. NO. 2948

41


CASTLE



SURVEY IN SW. 1/4 SEC. 27, T.36S., R.3W.W.M.
FOR
MORRIS J. HALL & V.A. BLISS
75-7

BY EDWARD MC GINTY
MEDFORD, OREGON
APRIL 1975

SCALE 1" = 200'
● = 5/8" I. PIN FD.
○ = 5/8" I. PIN SET




REGISTERED
PROFESSIONAL
LAND SURVEYOR

Edward H. McGinty

OREGON
JULY 11 1953
EDWARD A. MCGINTY
301

6032

6032



SURVEY NO. **6032**

SURVEY NARRATIVE TO COMPLY WITH O.R.S. 209-250

SURVEY FOR: Morris Hall V.A. Bliss 75-7
6373 Castle Terrace 6375 Castle Terrace
Gold Hill, Ore. Gold Hill, Ore.

SURVEY BY: Edward A. McGinty, RS.
Medford, Oregon
May 1975


LOCATION: N.W. 1/4 of S.W. 1/4 of Sec. 27, T36S, R3W, W.M.

BASIS OF BEARING: Survey No. 2948

PRECEDENCE OF SURVEY:

Client furnished a description which was an attempt to divide tract 40, shown on Survey No. 2948. Knowing the intent, distance was held from the Northeast and Northwest corner monuments, found and shown on survey. Also informed the client of the discrepancy courses called East and the call to the West-line of the D.L.C. 38, instead of the West-line of Castle Drive.

Monuments set being 5/8" x 24" rebar set approx. flush with the surface.



Edward A. McGinty



527 36 3W