

SURVEY PLAT & NARRATIVE TO COMPLY WITH PARAGRAPH 209.250
OREGON REVISED STATUTES

Survey for: Bill Markham
22 West Jackson
Medford, Oregon

Survey by: Charles Hurst
23 North Ivy
Medford, Oregon

Purpose : To locate the E 1/2 of Lots 7 & 8, Block 1 of
Oak Park Addition.

Procedure : Block 1 established at record for Oak Park Addition
holding section line control on West Jackson Street
and the west line of DLC 39 and 42 as established &
held by prior surveys. The north boundary of Block 1
apparently was monumented in error from the center
line of Jackson Street which is South of the section
line.

SURVEY IN OAK PARK ADDITION

SW 1/4 Section 24
T. 37 S., R. 2 W., W.M.
Medford, Oregon.

SCALE:
1" = 50'

Survey 5367

20' Fd. 5/8" iron pin


REGISTERED
PROFESSIONAL
LAND SURVEYOR

Charles H. Hurst

OREGON
OCTOBER 30, 1959
CHARLES H. HURST
483

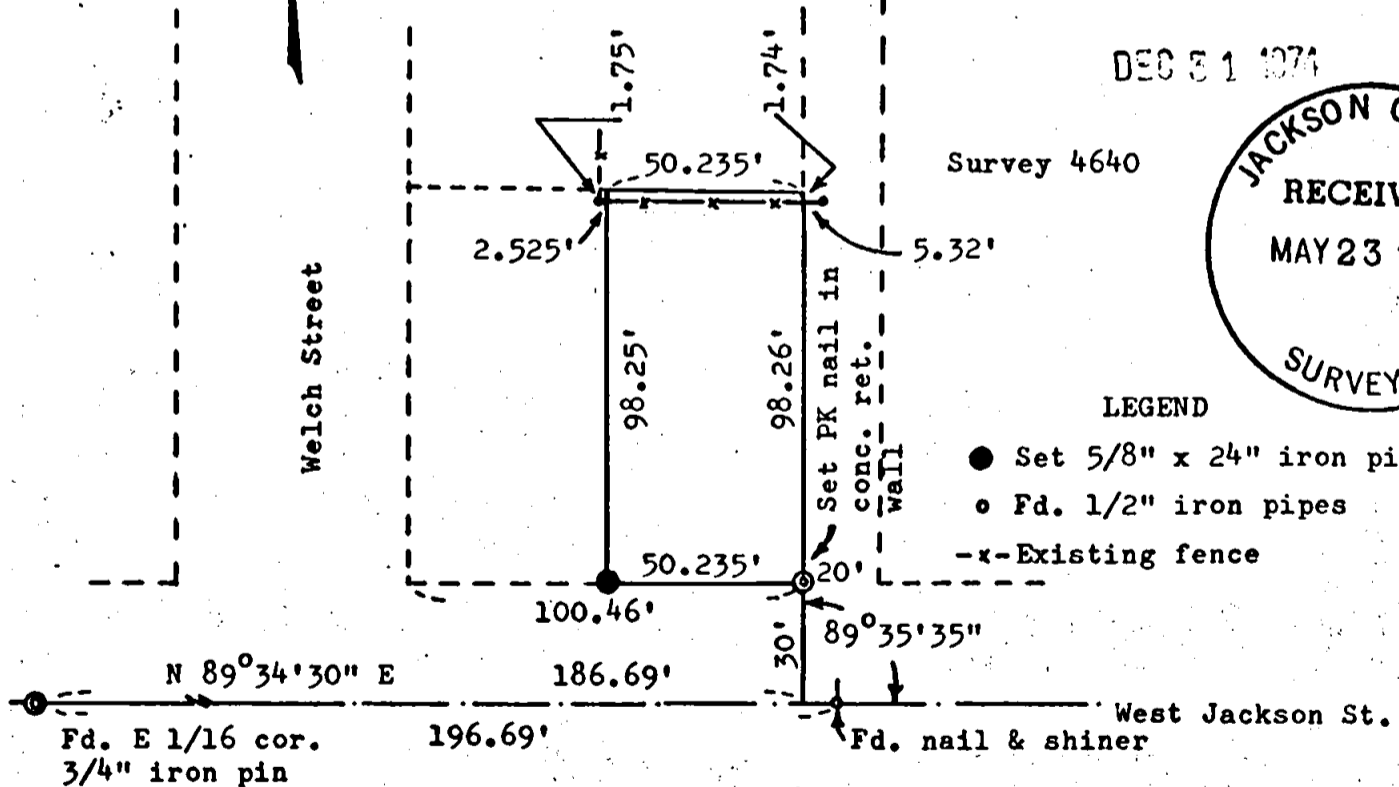
DEC 31 1974

Survey 4640




LEGEND

- Set 5/8" x 24" iron pin
- Fd. 1/2" iron pipes
- x- Existing fence



6026



524 T37 2W