


REGISTERED
PROFESSIONAL
 LAND SURVEYOR
James J. Friar
 OREGON
 JULY 16, 1971
 LARRY J. FRIAR
 '61

JACKSON COUNTY
 RECEIVED
 MAY 13 1975
 SURVEYOR

LEGEND:
 ● = FOUND MONUMENT AS SHOWN
 ○ = FOUND 5/8" IRON PIN
 ○ = SET 5/8" IRON PIN
 BASIS OF BEARINGS: SURVEY NO. 5608

PLAT OF SURVEY
 FOR
JACK R. STATER
 BEING A PORTION OF THE S.W. 1/4
 OF THE S.W. 1/4 OF SEC. 20, T.38S, R.2W, W.M.
 JACKSON CO.
 OREGON
 SCALE: 1"=300'
 DATE: MAY, 1975
 PREPARED BY: FRIAR-MOFFIT SURVEYING
6020



SURVEY NARRATIVE TO COMPLY WITH O. R. S. 209.250

SURVEY FOR: Jack R. Stater
4155 Sterling Creek Road
Jacksonville, Oregon



LOCATION: the S. W. $\frac{1}{4}$ of Section 20, T.38 S.,
R. 2 W., W. M. Jackson County, Oregon

PURPOSE: To Monument the South line of the
parcel shown on the attached Map
and prepare a Legal Description of
the parcel.

PROCEDURE: Utilizing the control and Monuments
from my previous Survey No. 5608,
I set the Monuments as shown on the
attached Map.

DATE: May 7, 1975

Larry J. Friar
Professional Land Surveyor



520 T38 2W