

WEST 811.11'
INITIAL POINT
APPLEGATE PARK SUBDIVISION
"BRASS DISK IN ROCK OUTCROPPING"

N 05° 36' 21" W

REC. ± 100.00'

MAIL BOX

RECORD EAST

J.C. INSTR. NO. 72-00516

REGISTERED
PROFESSIONAL
LAND SURVEYOR

J. A. Hoffbuhr

OREGON
NOV 3, 1947
J. A. HOFFBUHR


545.77'

288.50'

N 04° 22' 15" E

P.T. ENGINEERS STATION
143+08.99

P.K. NAIL IN A/C



S 68° 46' 45" E (REC. S 68° 45' E)
RECORD ± 135.00'
± 55.95'
129.05'

WITNESS CORNER
WITNESS CORNER
177.63'
RECORD ± 185.00'
± 18.24' N 68° 46' 45" W (REC. N 68° 45' W)

150.00'

S 21° 13' 15" W

APPLEGATE ROAD

MAP OF SURVEY
LOCATED IN
S.W. 1/4 OF SEC. 19, T. 40S., R. 3W., W.M.
JACKSON COUNTY, OREGON

FOR
LOUIS J. POGGIONE

J. A. HOFFBUHR, REG. L.S., MEDFORD, OREGON
SCALE: 1"=100' AUGUST 21, 1974
BASIS OF BEARING - APPLEGATE PARK SUBDIVISION
O = SET 5/8" x 24" IRON REINFORCING PIN

P.I. ENGINEERS STATION 160+31.76
"PUNCH MARK IN ROCK"

SURVEY NARRATIVE TO COMPLY WITH PARAGRAPH 209.250
OREGON REVISED STATUTES

SURVEY FOR: Louis J. Poggione
14550 Applegate Road
Jacksonville, Oregon 97530

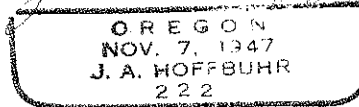


LOCATION: A tract of land situated in the Southwest One
Quarter (1/4) of Section 19, Township 40 South,
Range 3 West, Willamette Meridian, Jackson
County, Oregon.

PURPOSE: To locate, monument, and describe the property
corners of the tract of land as shown on the
attached map.

PROCEDURE: Located center line of Applegate Road and
utilizing additional control established by this office, set iron
pins as shown on the map.

Basis of bearings--Applegate Park Subdivision.

March 25, 1975



J. A. Hoffbuhr
J. A. Hoffbuhr
Professional Land Surveyor