

HAVANA AVE.

■ = Fd. 3/4" Iron Bolt  
 ○ = Set 5/8" Iron Pin

COUNTRY CLUB

MANOR

MAP OF SURVEY  
 LOCATED IN  
 LOT 5, BLK. 6, COUNTRY CLUB MANOR  
 CITY OF MEDFORD  
 JACKSON COUNTY, OREGON  
 FOR  
**MARYBELLE BROWN**  
 J. A. HOFFBUHR, REG. L.S., MEDFORD, OREGON  
 SCALE: 1" = 30' AUGUST 15, 1974

REGISTERED  
**PROFESSIONAL**  
 LAND SURVEYOR  
*J. A. Hoffbuhr*  
 OREGON  
 APR 14 7 11 37  
 J. A. H. HOFFBUHR  
 222

JACKSON COUNTY  
 RECEIVED  
 MAR 27 1975  
 SURVEYOR

5969

5969



SURVEY NARRATIVE TO COMPLY WITH PARAGRAPH 209.250  
OREGON REVISED STATUTES




SURVEY FOR: Marybelle Brown  
333 Havana  
Medford, Oregon

LOCATION: Lot 5, Block 6, Country Club Manor Subdivision,  
City of Medford, Jackson County, Oregon.

PURPOSE: To locate and monument the property corners  
as shown on the attached map.

PROCEDURE: Located iron bolts at property corners as per  
recorded subdivision Country Club Manor, and set an iron pin as  
shown on the map accompanying this narrative.

March 25, 1975



J. A. Hoffbuhr  
Professional Land Surveyor

S28 CB

S28

T37

R1W