



SURVEY NARRATIVE TO COMPLY WITH PARAGRAPH 209.250  
OREGON REVISED STATUTES

SURVEY FOR: Scott R. Wickersham  
3597 Cedar Links Drive  
Medford, Oregon 97501

&

A. E. Eitemiller  
3705 Roberts Road  
Medford, Oregon 97501

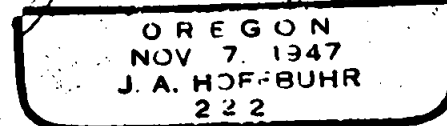
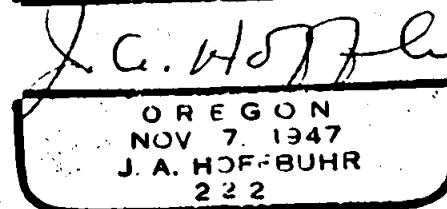
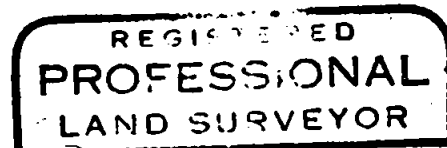

LOCATION: Tract situated in the Northeast One Quarter (1/4)  
of Section 16, Township 37 South, Range 1 West,  
Willamette Meridian, Jackson County, Oregon.

PURPOSE: To set property pins as per client's request,  
and describe the same as shown on the attached  
map.

PROCEDURE: Located property pins as per Recorded Survey  
Nos. 520 and 483, and set additional iron pins as shown on the map  
accompanying this narrative.

Basis of Bearings--Recorded Survey No. 520.

March 25, 1975



J. A. Hoffbuhr  
Professional Land Surveyor

516 T37 1W