

SURVEY NARRATIVE TO COMPLY WITH PARAGRAPH 209.250
OREGON REVISED STATUTES

SURVEY FOR: Morris C. Bush
15000 Elk Creek Road
Trail, Oregon 97541

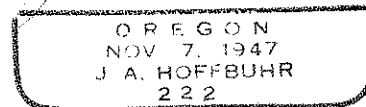
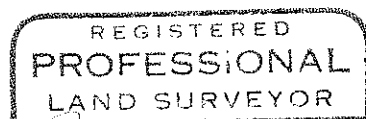

LOCATION: A tract of land situated in the Southwest One Quarter (1/4), of Section 17, and the Northwest One Quarter (1/4), of Section 20, Township 32 South, Range 2 East, Willamette Meridian, Jackson County, Oregon.

PURPOSE: To survey, monument, and describe those tracts and road, as shown on the attached map, as requested by the client.

PROCEDURE: Using Recorded Survey No. 1369 as a basis of control for this survey, a random traverse was run from the Section Corner 17, 18, 19, and 20, to the West One Sixteenth (1/16th) Corner common to Sections 17 and 20. Existing property corners were tied in and co-ordinated at the client's request using 5/8 inch x 24 inch iron pins to monument said property corners.

Basis of Bearing--Recorded Survey No. 1369.

March 25, 1975



J. A. Hoffbuhr
J. A. Hoffbuhr
Professional Land Surveyor