

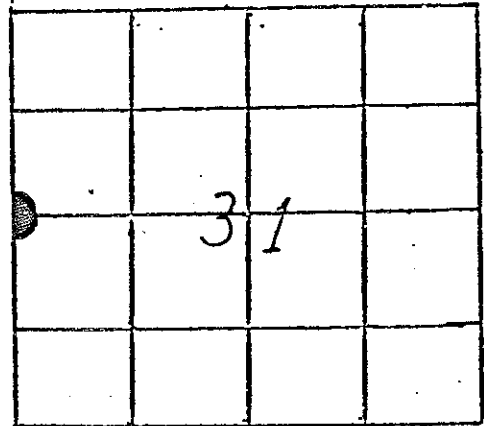
CORNER RESTORATION

CORNER CC 1/4 Sec. 31 TSP. 38S RANGE 5E

ORIGINAL SURVEY BY: Fred Mensch  
U.S. Transitman

CONTRACT NUMBER: Group #6

CONTRACT DATE: 2 June, 1911



ORIGINAL DESCRIPTION:

Set a stone 14" x 8" x 6", 10" in ground marked 1/4 on East face from which bears:  
A Fir 8" in diameter, N40°E, 25.0 Lks. Scribed 1/4S 31 BT  
A Fir 8" in diameter, S76°E, 26.0 Lks. Scribed 1/4S S31BT

RESTORATION BY AND DATE:

W. DeGroot, R. Wilson, K. Lind, G. Mulvey - August 3, 1973

EVIDENCE FOUND:


Replaced described stone with a 5/8" x 30" I.R. - the B.T. to the NE is dead.

DESCRIPTION OF MONUMENTS AND ACCESSORIES SET AND METHODS USED:

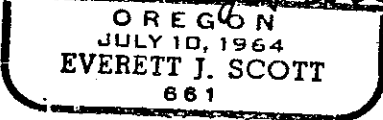
SHOW HOW TREES ARE SCRIBED AND BASIS OF BEARING, INCLUDING COMPASS VARIATION.

Set a mound of stone and from which bears:

A 'W' nail in the base of a Pine 4" in diameter, N70°W, 7.1 Lks.



*Everett J. Scott*



MONUMENT STAMPED  
SERVKAP

