

5932

JACKSONVILLE HYWAY

SE. Cor. DLC 72 / CENTRAL PARK SUB-D

(A) C.S. Est. SE. Cor. DLC.72

(B) N89° 36' 20" E

(C) 4.29'

RENAULT AVE.

CENTRAL PARK SUB-D

OAKGROVE RD.

599.96'


LOCATED IN SW. 1/4 SEC. 26 T37S. R.2W. W.M.

FOR C.H2M & HILL, B.C.V.S.A.

73-35-1

SCALE 1" = 50'
0 = 1/2" I.P.I.P.E. FD

BY EDWARD A. MC. GINTY
MEDFORD, OREGON
NOV. 1974



REGISTERED
PROFESSIONAL
LAND SURVEYOR

Edward A. McGinty

OREGON
JULY 10, 1953
EDWARD A. MCGINTY
301

Norma Ave.

(D)

(E)

5932

SURVEY NO. 5932

SURVEY NARRATIVE TO COMPLY WITH O.R.S. 209-250

SURVEY FOR: CH₂M - Hill 73-35-1
P.O. Box 428
Corvallis, Ore. 97330

SURVEY BY: Edward A. McGinty, R.S.
Medford, Oregon
November 1974

LOCATION: S.W.1/4 Sec. 26, T37S, R2W

BASIS OF BEARING: P-Line Survey for CH₂M - Hill


PRECEDENCE OF SURVEY:

The construction of sanitary sewer line on Oakgrove Road located approx. 4 feet easterly from the D.L.C. line as established by the County Surveyor, destroyed the corner of Central Park Subdivision designated as Point 'C'. This point was previously a 3/4" iron pipe in a concrete monument approx. 6" deep and has now been replaced with a 5/8" x 30" iron pin, 2" deep.

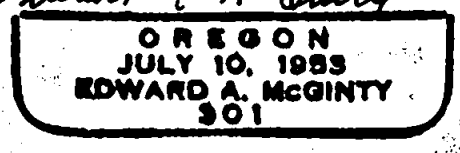
Point 'A' designates a brass disc in a concrete monument case re-established by the County Surveyor's office as the South-Southeast corner of D.L.C. 72. (Note, procedure of establishment) This location varies from previous location as shown on Central Park Subdivision and other county datum. (See vicinity survey by the County, 1940)

Points 'B' and 'D' are 1/2" iron pipes approx. 6" deep, found.

Point 'E' being a stone with 'x', approx. 6" deep.



Edward A. McGinty



S26 T37 2W