

5873

MINOR LAND PARTITION

LOCATED IN
NW 1/4 OF SEC. 15, TWP. 39S., R. 1 E.W.M.
JACKSON COUNTY OREGON
FOR



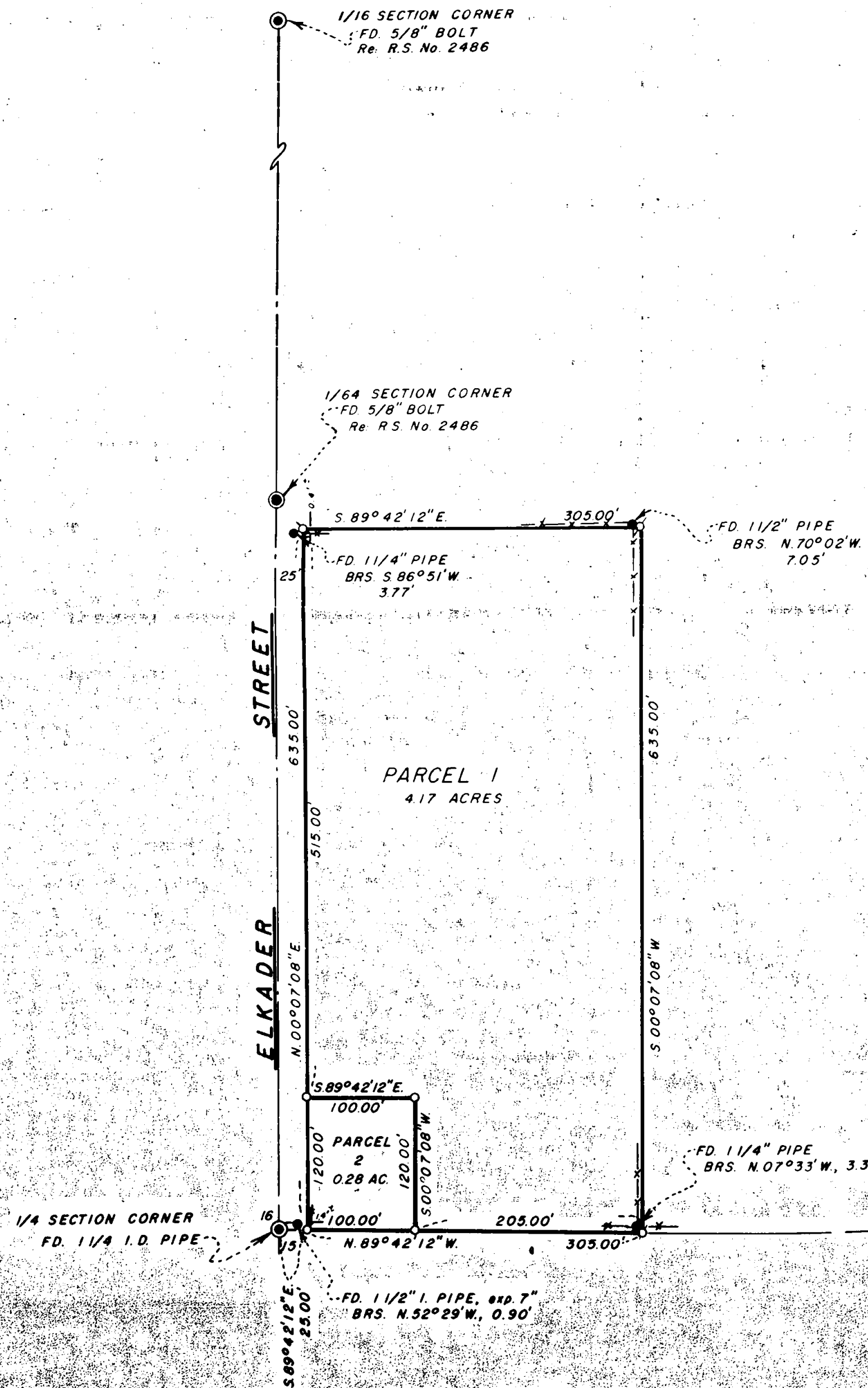
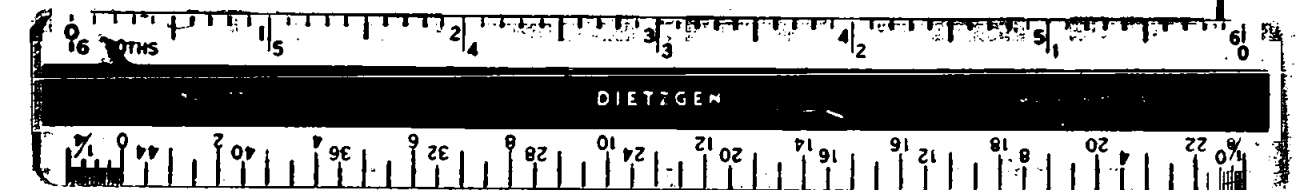
JOHN S. COLLINS
940 ELKADER STREET
ASHLAND, OREGON 97520

FILED FOR RECORD THIS THE 4th DAY OF December 1974
AT 2:41 O'CLOCK P.M. AND RECORDED IN VOLUME 1
PAGE 10 OF "MINOR LAND PARTITIONS" IN JACKSON COUNTY,
OREGON.

APPROVAL:

Dale O. Humes Nov. 18, 1974
ASHLAND PLANNING COMMISSION DATE

Paul Anderson
COUNTY CLERK



SURVEYOR

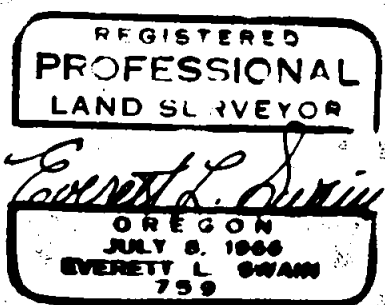
EVERETT L. SWAIN, R.P.L.S. NOVEMBER 14, 1974
ASHLAND, OREGON

SCALE: 1"=100' BASIS OF BEARING: NOAA TRUE BEARING N-S Q SEC. 15

- FOUND MONUMENTS AS SHOWN
- SET 5/8" x 24 INCH IRON PIN TAGGED R.L.S. 759
- SET 5/8" x 30 INCH IRON PIN TAGGED R.L.S. 759

I, EVERETT L. SWAIN, REGISTERED PROFESSIONAL LAND SURVEYOR OF THE STATE OF OREGON No 759, HEREBY CERTIFY THAT THIS PLAT IS CONFORMABLE TO THE FIELD NOTES AND THE SURVEY HAS BEEN CORRECTLY EXECUTED WITHIN THE REQUIREMENTS AND REGULATIONS OF THE STATE OF OREGON.

Everett L. Swain
SURVEYOR



5873