

SURVEY IN SEC. 7, T. 40S., R. 2E., WM.
 FOR
HILLCREST CORP.
 74-13-2

By EDWARD A. MC GINTY
 MEDFORD OREGON
 SEPT 1974

SCALE 1" = 200'
 O = 5/8" x 24" I. Pin.
 ● = 1/2" x 12" I. Pin.
 ⊙ = 1" Pipe & BC. Re-set by Co. Sur.
 ⊗ = B.L.M. Cor. Re-set
 --- = Approx. Rd Location (No Sur.)

JACKSON COUNTY
 RECEIVED
 OCT 18 1974
 SURVEYOR

REGISTERED
 PROFESSIONAL
 LAND SURVEYOR
 Edward A. McGinty
 OREGON
 JULY 10, 1953
 EDWARD A. MCGINTY
 301

Sec. 18

Page 2
Hillcrest Corp. Cont'd.
74-13-1

West 1/16 Corner between Sections 7 and 18, set a 5/8" x 24" iron pipe and plastic cap from which;

Fir, 11" diam., bears N.81°43'E. 2.1 ft. marked with 2 blazes.

Fir, 13" diam., bears S.22°40'W. 17.95 ft. marked with 2 blazes.

Corner of Section 7 was set by stub-line traverse to East Quarter Corner, set 5/8" x 24" iron pin in rock mound from which;

Fir, 5" diam., bears S.23°43'W. 30.0 feet marked 301 B.T.

Pine, 7" diam., bears N.17°50'W. 24.7 feet marked 301 B.T.

North Center 1/16, set 5/8" x 24" iron pin with plastic cap from which;

Fir 12" diam., bears N.83°01'W. 8.1 feet marked 301 B.T.

Fir, 4" diam., bears N.10°32'W. 27.55 feet marked 301 B.T.

Northwest 1/16 corner, set 5/8" x 24" iron pin with plastic cap from which;

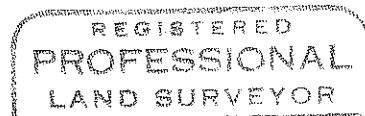

Madrone 7" diam., bears N.67°22'E. 24.6 feet marked 301 B.T.

Pine, 10" diam., bears N.8°19'W. 31.7 feet marked 301 B.T.

West 1/16 on the North-line of Section 7, set 5/8" x 24" iron pin with plastic cap from which;

Fir, 8" diam., bears S.66°08'E. 13.25 feet marked 301 B.T.

Madrone 9" diam., bears S.01°34'W. 27.2 feet marked 301 B.T.



Edward A. McGinty
OREGON
JULY 10, 1953
EDWARD A. MCGINTY
301

Page 2
Hillcrest Corp. Cont'd.
74-13-1

West 1/16 Corner between Sections 7 and 18, set a 5/8" x 24" iron pipe and plastic cap from which;

Fir, 11" diam., bears N.81°43'E. 2.1 ft. marked with 2 blazes.
Fir, 13" diam., bears S.22°40'W. 17.95 ft. marked with 2 blazes.

Corner of Section 7 was set by stub-line traverse to East Quarter Corner, set 5/8" x 24" iron pin in rock mound from which;

Fir, 5" diam., bears S.23°43'W. 30.0 feet marked 301 B.T.
Pine, 7" diam., bears N.17°50'W. 24.7 feet marked 301 B.T.

North Center 1/16, set 5/8" x 24" iron pin with plastic cap from which;

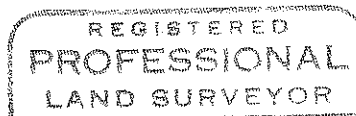

Fir 12" diam., bears N.83°01'W. 8.1 feet marked 301 B.T.
Fir, 4" diam., bears N.10°32'W. 27.55 feet marked 301 B.T.

Northwest 1/16 corner, set 5/8" x 24" iron pin with plastic cap from which;

Madrone 7" diam., bears N.67°22'E. 24.6 feet marked 301 B.T.
Pine, 10" diam., bears N.8°19'W. 31.7 feet marked 301 B.T.

West 1/16 on the North-line of Section 7, set 5/8" x 24" iron pin with plastic cap from which;

Fir, 8" diam., bears S.66°08'E. 13.25 feet marked 301 B.T.
Madrone 9" diam., bears S.01°34'W. 27.2 feet marked 301 B.T.



Edward A. McGinty

