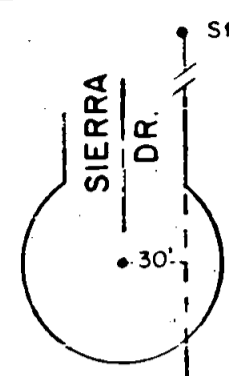


5840

SEE SURVEY  
No. 2869



**SURVEY FOR HARVEY PHILLIPS**  
SOUTH 1/2 SECTION 21, T. 35 S., R. 1 W., W.M.  
JACKSON COUNTY, OREGON

September 10, 1974



SCALE 1" = 100'

**LEGEND**

- Monument Found
- 5/8x24" Iron Pin Set

1/4 COR. SEC. 21 & 22  
Brs. North 1297.66  
East 2530.56

OR 74-02900

S 89° 36' 00" W 545.57 (Rec 545.47)

OR 69-06132

S 89° 42' 00" W 475.03±

150.00  
S 31° 02' 42" E

1380.4

R=200.00

L=211.20

S 29° 27' 38" W 239.32

S 59° 54' 51" E 223.22

S 62° 54' 38" E

774.79

N 61° 15' 45" E 547.93

41.67±  
N 0° 03' 40" E

26.73±  
R=50.00  
L=18.38

R=117.41

R=96.31

R=137.98

R=50.00  
L=34.61

R=10.00  
L=14.66

R=100.00  
L=41.43


N 10° E 22.56

S 55° E 10.00

N 85° E

21.52± 47.70

E.P.I.D.



REGISTERED  
PROFESSIONAL  
LAND SURVEYOR

*Verlyn Thomas*  
OREGON  
MAY 12, 1960  
VERLYN D. THOMAS  
503

SURVEY BY VERLYN THOMAS, PROFESSIONAL LAND SURVEYOR, MEDFORD, OREGON


5840

SURVEY NARRATIVE TO COMPLY WITH O.R.S. 209.250  
REVISED BY CHAPTER 555, O.L. 1963

FOR: Harvey Phillips  
1840 Grandview  
Medford, Oregon

PURPOSE: To survey and monument two parcels as directed by client.

PROCEDURE: From control previously established in the area, surveyed and monumented parcels as shown on the accompanying plat. Since the south line of tract described in O.R. 69-06132 is a one sixteenth section line not determined by this survey, a witness corner was established on the west side of the E.P.I.D. ditch.



SZ1 T35 RIW