


REGISTERED
 PROFESSIONAL
 LAND SURVEYOR
G. W. Plumb
 OREGON
 JULY 12, 1968
 G. W. PLUMB
 862

PROPERTY SURVEY
 SITUATE IN
 SE 1/4 SEC 26 T 36 S R 4 W WM
 LOT 39 CHAMPLIN SUBDIVISION
 JACKSON COUNTY OREGON
 G W PLUMB LAND SURVEYOR
 MEDFORD OREGON 7 OCT 1974

BEARINGS FROM RS 4437 A
 ● FND MON AS NOTED
 ○ SET MON AS NOTED
 SCALE 1" = 50'

JACKSON COUNTY
 RECEIVED
 OCT 14 1974
 SURVEYOR



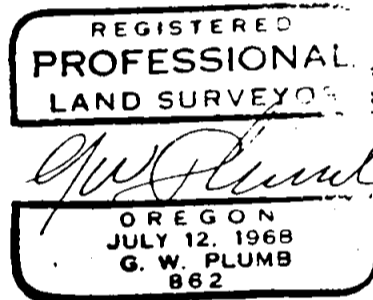

Survey for R. J. Camden
2868 Rogue River Highway
Rogue River, Oregon 97537

Survey by G. W. Plumb Land Surveyor
P. O. Box 904
Medford, Oregon 97501

Location SE $\frac{1}{4}$ Section 26, Township 36 South, Range 4 West of the
Willamette Meridian, in lot 39 of Champlin Subdivision
in Jackson County, Oregon.

Found monuments as shown on northerly line of Rogue River Highway, per
Registered Survey Number 4437. Found $\frac{3}{4}$ inch iron pipe on said line
record distance from southwest corner of said survey.

Using bearing on southerly line of said survey, set witness corners as shown
on the accompanying map.



S26 T36 4W