

5825

SURVEY FOR ARTHUR HUNTING

SECTION 29, T.38 S., R.3 W., W.M.
JACKSON COUNTY, OREGON

August 26, 1974

SEE SURVEY NO. 3951

5/8" PIN


Reset
5/8" x 24" I. Pin

SEE SURVEY NO. 3820

KUBLI DITCH
S 57°19'30" W 323.44

N 0°12' W

SCALE 1" = 100'



NW COR
GOVTLot
SEC. 29

16.50

117.55
S 56°08'15" W

S 47°05' W 85.30
S 39°40' W 81.21

5/8" I. Pin S 89°24'25" E 446.17

695.90

NE COR.
LOT 2



7.89
Con. Mon. with
Metal Disc.

LEGEND


- Monument Found
- 5/8" x 24" Iron Pin Set

SEE SURVEY NO. 3424

SURVEY BY VERLYN THOMAS, PROFESSIONAL LAND SURVEYOR, MEDFORD, OREGON



5825



SURVEY NARRATIVE TO COMPLY WITH O.R.S. 209.250
REVISED BY CHAPTER 555, O.L. 1963

FOR: Arthur Hunting
10370 Highway No. 238
Jacksonville, Oregon

PURPOSE: To monument a property division line according to furnished
legal description.

PROCEDURE: Established east line of Government Lot 1 from surveys previously
performed by this office (Survey Nos. 3424, 3820, 3951), and set monuments
as shown on the accompanying plat.

