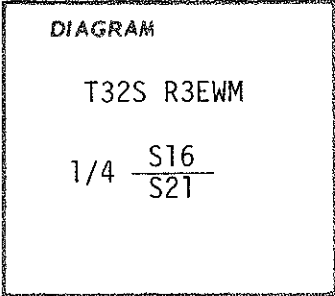


XX

History of original corner establishment: Corner established in 1884 by Rufus S. Moore under Contract No. 496, dated March 3rd, 1884. "Surveyor General Notes" are as follows:



Set a Post, 3 ft. long, 3 ins. sq., 24 ins. in the ground, for 1/4 Sec. Cor., marked 1/4S on N. face; from which
A Fir, 12 ins. in diam. bears N.23°W., 23 lks. dist., marked 1/4 S BT
A Fir, 6 ins. in diam. bears S. 14° E., 4 lks. dist., marked 1/4 S BT

Description of corner evidence found: At the location as indicated by the 1965 Forest Service Corner Reports, found a 3 inch squared cedar stake, exposed 24 ins. above ground. A Forest Service location poster attached to a fir, 24 ins. in diam. bears N. 38° E., 7.2 feet dist., said tag has the following written data thereon. "1/4 Cor T32S R3E; the stump 4 lks. S14°E of stake was a bearing tree; 40 chs. 4 lks. E of 17|16; BRC Disease Survey" 20|21

From said found 3 inch squared cedar stake, a very decomposed stump, flush with the ground and being approx. 14 ins. in diam. bears S. 16° E., 3.05 feet to the center of said stump. There is no remaining evidence of the bearing tree in the Northwest quadrant. There are no close original topographic calls to help verify this corner location. There is a blazed line in evidence running Easterly.

Therefore; without the aid of a survey line from the nearest known corners to the East and West, to help verify the position of said stump, and no scribing being visible, it is not feasible for me to set this corner at this time.

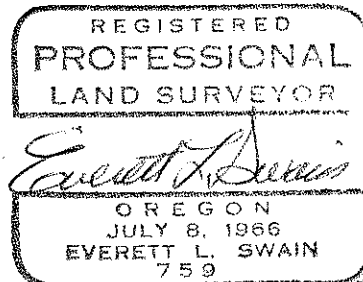

I would recommend that in order to try and save what little evidence may be left here, namely said stump, that a survey be conducted at once.

Description of monument and accessories established to perpetuate the original location of this corner

Everett L. Swain
E. Swain, Professional Land Surveyor

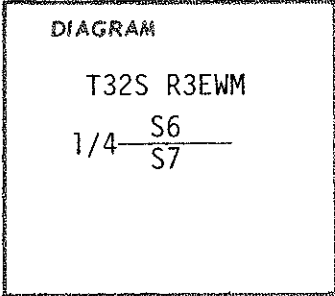
Jack Huston
Witness: Jack Huston

July 25, 1974



Office of County Surveyor..... County of Jackson.....
State of Oregon....., I hereby certify that the within instrument was filed in this office for record on the 13 day of SEPT; 1974, at 4:38 o'clock A.m., (signed)
John M. Schaefer by
(COUNTY OFFICIAL) (DEPUTY)

History of original corner establishment: Corner established in 1884 by Rufus S. Moore under Contract No. 496, dated March 3rd, 1884. "Surveyor General Notes" are as follows:



Set a basalt stone, 16x14x6 in. sq., 11 ins. in the ground, for 1/4 Sec. Cor., marked 1/4 on N. face; from which

A Fir, 50 ins. in diam. bears N. 50° W., 29 lks. dist., marked 1/4S BT

A Cedar, 20 ins. in diam. bears S. 40° W., 27 lks. dist., marked 1/4S BT

Description of corner evidence found: At the corner point found a 1 inch diam. galv. iron pipe, firmly set, with a 2 inch diam. reducer filled with lead & marked: 1969

1/4 $\frac{S6}{S7}$

RS 787

Note: This pipe exposed 6 ins. and inclined Easterly. All measurements taken to top of pipe. The original basalt stone, bearing the 1/4, is on the East side of pipe. From said pipe:

A Cedar, 35 ins. in diam. bears S. 40°W., 19.3 feet dist., with scribing "4 S" visible on partially healed blaze. Original bearing tree.

A Burnt Fir Snag, 54 ins. ± in diam. bears N. 51° W., 21.5 feet dist., obliterated blazes. Original bearing tree.

A White Fir, 14 ins. in diam. bears N. 52-1/2° E., 36.3 feet dist., with pitched over blazes. Origin unknown.

Description of monument and accessories established to perpetuate the original location of this corner

Accepted the found pipe monument but added additional information which now makes it read:

1969
T32S R3E
 $\frac{S6}{S7}$
1/4 $\frac{S6}{S7}$
PLS 759
1974
RS 787

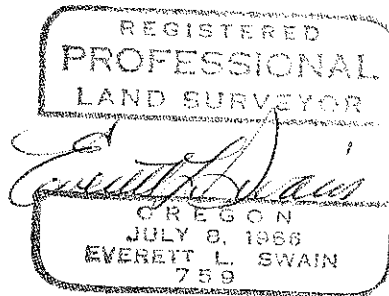

from which

A White Fir, 9 ins. in diam., bears S. 56-1/2° W., 30.35 feet dist., scribed 1/4 S7 BT PLS 759

Set Metal Fence Post with "Survey Monument Sign", West, 5.0 feet dist.

Buried original stone on West side of pipe and constructed a mound of stone around corner.

July 27, 1974



Office of County Surveyor County of Jackson
 State of Oregon, I hereby certify that the within instrument was filed in this office
 for record on the 13 day of SEPT, 1974, at 10:30 o'clock A.M., (signed)
David G. M. Gentry by Everett L. Swain
 (COUNTY OFFICIAL) (DEPUTY)

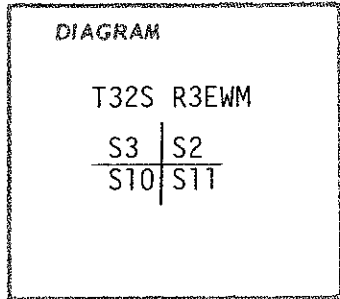
SURVEYOR'S CERTIFICATE

I, Everett L. Swain, Professional Land Surveyor No. 759 in the State of Oregon do hereby certify that the foregoing is a true, complete and accurate representation of the monument, or monuments, recovered, rehabilitated, restored, re-established or otherwise effected and mentioned in the foregoing Corner Record.

Witness: Jackie Burston

Everett L. Swain
Professional Land Surveyor

History of original corner establishment: Corner established in 1884 by Rufus. S. Moore under Contract No. 496, dated March 3rd, 1884. "Surveyor General Notes" are as follows:



Set a Basalt Stone, 16x14x8 in. sq., 11 ins. in the ground, for cor. to Secs. 2,3,10 & 11, marked with 5 notches on S. & 2 notches on E. edges; from which

A Cedar, 10 ins. in diam. bears N. 65° E., 16 lks. dist., marked T32S R3E S2 BT

A Cedar, 4 ins. in diam. bears S. 5° E., 50 lks. dist., marked T32S R3E S11 BT

A Fir, 14 ins. in diam. bears S. 55° W., 29 lks. dist., marked T.32S R3E S10 BT

A Matherone, 10 ins. in diam. bears N. 82° W., 35 lks. dist., marked T32S R3E S3 BT

Description of corner evidence found: At the corner point, found a 7x10x15 inch basalt stone with 5 notches on South face and 2 notches on East face; from which

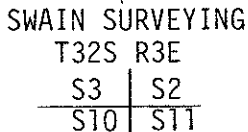
A Fir, 34 ins. in diam. bears S. 55-1/2° W., 19.3 feet dist., with healed blazes. Original bearing tree.

A Cedar, 28 ins. in diam. bears N. 56-1/4° E., 11.3 feet dist., scribing visible on partially healed blaze. Original bearing tree.

A Cedar, 17 ins. in diam. bears S. 4-3/4° E., 31.9 feet dist., (slope 34.1') with healed blazes. Original bearing tree.

Description of monument and accessories established to perpetuate the original location of this corner

At the exact location of said found stone, set a 36 inch long, 1 inch diam. galv. iron pipe, 33 ins. in the ground with 2-1/2 inch diam. bronze cap marked:



from which

PLS 759
SURVEY MONUMENT 1974

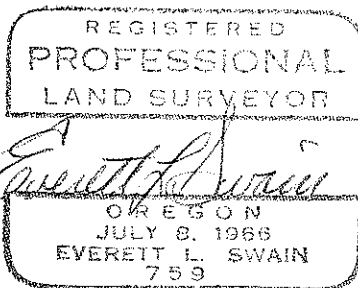

A Red Fir, 13 ins. in diam. bears N. 27-1/2° W., 23.2 feet dist., scribed T32S R3E S3 BT PLS 759

A Red Fir, 13 ins. in diam. bears N. 25-1/4° E., 8.05 feet dist., scribed T32S R3E S2 BT PLS 759

Set a Metal Fence Post with "Survey Monument Sign", East, 5.0 feet dist.

Buried the found stone on West side of pipe and constructed a mound of stone around corner.

July 26, 1974



Office ofCounty Surveyor..... County of.....Jackson.....
 State of.....Oregon....., I hereby certify that the within instrument was filed in this office
 for record on the 13 day of SEPT, 1974, at 10:37 o'clock A.M., (signed)
Shirley M. E. ... by *Everett L. Swain*
 (COUNTY OFFICIAL) (DEPUTY)

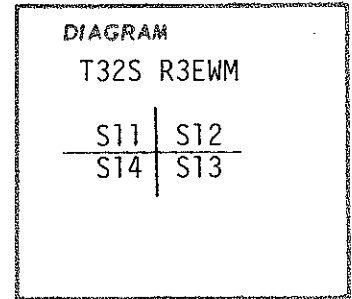
SURVEYOR'S CERTIFICATE

I, Everett L. Swain, Professional Land Surveyor No. 759 in the State of Oregon do hereby certify that the foregoing is a true, complete and accurate representation of the monument, or monuments, recovered, rehabilitated, restored, re-established or otherwise effected and mentioned in the foregoing Corner Record.

Witness: *Jack Houston*

Everett L. Swain
 Professional Land Surveyor

History of original corner establishment: Corner established in 1884 by Rufus S. Moore under Contract No. 496, dated March 3rd, 1884. "Surveyor General Notes" are as follows:



Set a Basalt Stone, 18x12x10 in. sq., 12 ins. in the ground, for cor. to Secs. 11,12,13 & 14, marked with 4 notches on S. & 1 notch on E. edges; from which
An Alder, 4 ins. in diam. bears N. 45° E., 29 lks. dist., marked T32S R3E S12 BT
A Fir, 14 ins. in diam. bears S. 40° E., 5 lks. dist., marked T32S R3E S13 BT
An Alder, 6 ins. in diam. bears S. 24° W., 16 lks. dist., marked T32S R3E S14 BT
A Fir, 20 ins. in diam. bears N. 40° W., 4 lks. dist. marked T32S R3E S11 BT


Description of corner evidence found: At the corner point found a 8x12x18 in. basalt stone with 4 notches on South face and 1 notch on East face, exposed 10 ins. and firmly set; from which

A Fir, 27 ins. in diam. bears N. 39-3/4° W., 3.45 feet dist., blazes healed. Original bearing tree.
A Fir, 30 ins. in diam. bears S. 40° E., 3.4 feet dist., scribing visible on partially healed blaze. Original bearing tree.
An Alder Snag, 12 ins. in diam. bears N. 43° E., 19.1 feet dist., blazes healed. Original bearing tree.
A Cedar, 11 ins. in diam. bears S. 7-1/2° W., 11.25 feet dist., with partially healed blaze, E S14 visible. Origin unknown.

Description of monument and accessories I established to perpetuate the original location of this corner

At the exact location of said stone, set a 36 inch long, 1 inch diam. galv. iron pipe, 34 ins. in the ground with 2-1/2 inch diam. bronze cap marked:

SWAIN SURVEYING
T32S R3E
S11 | S12
S14 | S13
PLS 759



from which

SURVEY MONUMENT 1974

A Cedar, 8 ins. in diam. bears S. 82° W., 40.75 feet dist., scribed T32S R3E S14 BT PLS 759
A Fir, 8 ins. in diam. bears N.26-3/4° E., 29.65 feet dist., scribed T32S R3E S12 BT PLS 759

Set a Metal Fence Post with "Survey Monument Sign", West, 5.0 feet dist. Buried stone on West side of pipe and constructed a mound of stone around corner.

July 25, 1974

REGISTERED PROFESSIONAL LAND SURVEYOR

Signature of Everett L. Swain
OREGON
JULY 9, 1968
EVERETT L. SWAIN
759

Office of County Surveyor County of Jackson
State of Oregon, I hereby certify that the within instrument was filed in this office for record on the 13 day of SEPT., 1974, at 6:27 o'clock A.M., (signed)
[Signature] by [Signature]
(COUNTY OFFICIAL) (DEPUTY)

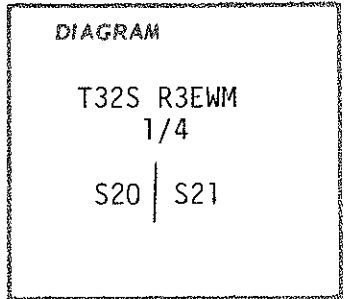
SURVEYOR'S CERTIFICATE

I, Everett L. Swain, Professional Land Surveyor No. 759 in the State of Oregon do hereby certify that the foregoing is a true, complete and accurate representation of the monument, or monuments, recovered, rehabilitated, restored, re-established or otherwise effected and mentioned in the foregoing Corner Record.

Witness: [Signature]

Signature of Everett L. Swain
Professional Land Surveyor

History of original corner establishment: Corner established in 1884 by Rufus S. Moore under Contract No. 496, dated March 3rd, 1884. "Surveyor General Notes" are as follows:



Set a Basalt Stone, 14x10x8 in. sq., 10 ins. in the ground, for 1/4 Sec. Cor., marked 1/4 on W. face; from which
A Yellow Pine, 20 ins. in diam. bears N. 46° W., 27 lks. dist., marked 1/4S BT
A Yellow Pine, 12 ins. in diam. bears S. 25° E., 69 lks. dist., marked 1/4S BT

Description of corner evidence found: At the corner point found a 8x10x14 inch basalt stone, disturbed by road construction, with faint markings.

NOTE: C.Z. Boyden, Deputy County Surveyor, re-established this 1/4 section corner on Sept. 3, 1929. See County Surveyor records.

A Pine Stump, 23 ins. in diam. bears N. 46° W., 17.82 feet dist., with scribing visible. "S" in upper blaze and "BT" in lower blaze. Original bearing tree.
A Pine Stump, badly deteriorated, 32 ins. in diam. bears S. 24-3/4° E., 49.1 feet dist.
A Pine Stump, very badly decayed, 32 ins.± in diam. bears S. 8-3/4° E., 53.3 feet dist. to center. This tree taken by C.Z. Boyden, Deputy County Surveyor in 1929 with the following description: Marked a 30 inch Y. Pine, CS-BT, S.09°15'E., 52.4 ft.


Description of monument and accessories established to perpetuate the original location of this corner

At the corner point set a 2-1/2 inch diam. bronze disk in bedrock, 2 ins., more or less, below road surface, marked:

SWAIN SURVEYING
T32S R3E
1/4

S20 | S21
PLS 759

SURVEY MONUMENT 1974



from which
A Cedar, 6 ins. in diam. bears S. 25-3/4° W., 27.25 feet dist., scribed 1/4S20 BT PLS 759
A Red Fir, 17 ins. in diam. bears N. 68-1/4° E., 36.9 feet dist., scribed 1/4 S21 BT PLS 759
Set a Metal Fence Post with "Survey Monument Sign", North, 5.0 feet dist.
Deposited found stone on West side of corner
The center of a fire road, c E-W, bears South, 4.5 feet dist.

July 25, 1974

REGISTERED PROFESSIONAL LAND SURVEYOR

Signature of Everett L. Swain
OREGON
JULY 8, 1966
EVERETT L. SWAIN
759

Office ofCounty.....Surveyor..... County of.....Jackson.....
State of.....Oregon....., I hereby certify that the within instrument was filed in this office for record on the 13 day of SEPT., 1974., at 10:37 a'clock A.M., (signed)
[Signature] by [Signature]
(COUNTY OFFICIAL) (DEPUTY)

SURVEYOR'S CERTIFICATE

I, Everett L. Swain, Professional Land Surveyor No. 759 in the State of Oregon do hereby certify that the foregoing is a true, complete and accurate representation of the monument, or monuments, recovered, rehabilitated, restored, re-established or otherwise effected and mentioned in the foregoing Corner Record.

Witness: [Signature]

Signature of Everett L. Swain
Professional Land Surveyor