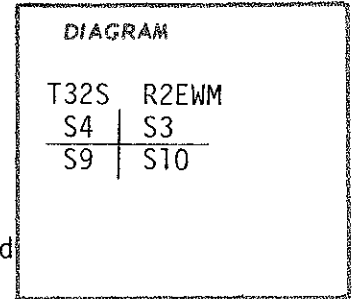


History of original corner establishment: Corner established in 1896 by Peter Applegate under Contract No. 651, dated, April 25th, 1896. "Surveyor General Notes" are as follows:



- Set a stone, 14x6x8 ins., 10 ins. in the ground for cor. to Secs. 3,4,9 & 10, marked with 5 notches on S. and 3 notches on E. edges; from which
 - A Fir, 36 ins. in diam., bears N. 27° E., 25 lks. dist., marked T32S R2E S3 BT
 - A Fir, 6 ins. in diam., bears S. 68° E., 70 lks. dist., marked T32S R2E S10 BT
 - A Fir, 6 ins. in diam., bears S. 40° W., 46 lks. dist., marked T32S R2E S9 BT
 - A Fir, 4 ins. in diam., bears N. 29° W., 19 lks. dist., marked T32S R2E S4 BT

Description of corner evidence found: The stone as described in the GLO notes is not in evidence. This corner falls on the Southwest slope of a very steep ascent. Great difficulty was experienced in determining this corner position from the remaining original bearing trees. A satisfactory location can be established when using slope measurements instead of horizontal measurements. The angle between the Southeast bearing tree and the Southwest bearing tree checks within reason of Gov't record. The Northeast bearing tree does not check to well for bearing. Therefore, the slope dist. intersection was held; from which

- A Red Fir, 11 ins. in diam., bears S. 43-1/2° W., 30.3 feet dist., (slope 30.4') opened & "BT" exposed with 75 years overgrowth. Original bearing tree.
- A Fir Stump, 13 ins. in diam., bears S. 61° E., 42.1 feet dist., (slope 46.2') with "BT" exposed. Original bearing tree.
- A Red Fir Stump, 52 ins. in diam., bears N. 21° E., 12.4 feet dist., (slope 16.4') bark scribed T32S R2E S3 BT. Original bearing tree.

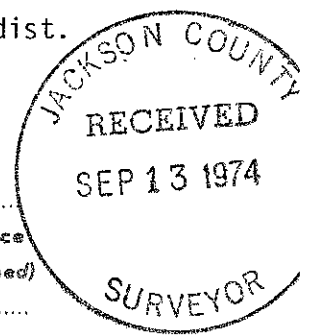
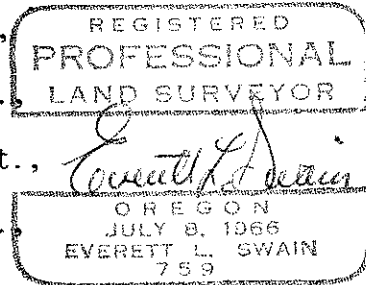
Description of monument and accessories established to perpetuate the original location of this corner

At the corner point set a 36 inch long, 1 inch diam. galv. iron pipe, 34 ins. in the ground, with a 2 1/2 inch diam. bronze cap marked:

SWAIN SURVEYING
 T32S R2E
 S4 | S3
 S9 | S10
 PLS 759
 SURVEY MONUMENT 1974

from which

- A White Fir, 13 ins. in diam., bears N. 41° W., 31.05 feet dist., scribed T32S R2E S4 BT PLS 759
- A Hemlock, 12 ins. in diam., bears S. 71-3/4° W., 42.0 feet dist., scribed T32S R2E S9 BT PLS 759
- A Red Fir, 21 ins. in diam., bears S. 01- 1/4° E., 50.4 feet dist., scribed T32S R2E S10 BT PLS 759
- A Red Fir, 13 ins. in diam., bears S. 54-1/2° E., 45.7 feet dist., scribed T32S R2E S10 BT PLS 759
- A Creek, 6 feet wide, c N. 55° W., bears South, 23 feet dist.
- Set a Metal Fence Post with "Survey Monument Sign", North, 5.0 feet dist.
- No suitable bearing trees in Northeast quadrant



June 20, 1974

Office of County Surveyor County of Jackson
 State of Oregon I hereby certify that the within instrument was filed in this office
 for record on the 13 day of Sept., 1974, at 10:35 o'clock A.M., (signed)
 [Signature] by [Signature] (DEPUTY)
 (COUNTY OFFICIAL)

SURVEYOR'S CERTIFICATE

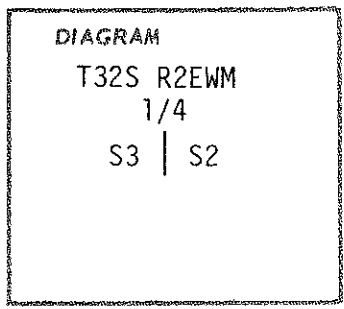
I, Everett L. Swain, Professional Land Surveyor No. 759 in the State of Oregon do hereby certify that the foregoing is a true, complete and accurate representation of the monument, or monuments, recovered, rehabilitated, restored, re-established or otherwise effected and mentioned in the foregoing Corner Record.

Witness: [Signature]

[Signature] Professional Land Surveyor

CERTIFIED RECORD OF LAND CORNER MONUMENTATION


History of original corner establishment: Corner established in 1896 by Peter Applegate under Contract No. 651, dated, April 25th, 1896. "Surveyor General Notes" are as follows:



Set a Stone, 16x16x12 in., 10 ins. in mound of stone of bed-rock, for 1/4S. cor., marked 1/4 on W. face; from which
A Cedar, 12 ins. in diam. brs. N. 64° E., 37 lks. dist., marked 1/4S BT
A Fir, 12 ins. in diam., brs. S. 56-1/2° W., 20 lks. dist., marked 1/4S BT

Description of corner evidence found: At the corner point found a 17x14x12 inch stone in mound of stones with possible markings on West face. An "x" is chiseled on top of said stone; from which

A Cedar, 12-1/2 ins. in diam. bears N. 65° E., 24.3 feet dist. Opened bottom blaze & "BT" exposed with 70-72 years of overgrowth. Original bearing tree.
A 1 inch diam. G. I. Pipe with 1-3/4 inch reducer filled with lead and marked RS 583 bears East along side of said stone, exposed 24 ins. and very unstable.
T32S R2E
S3 | S2
1/4
1966



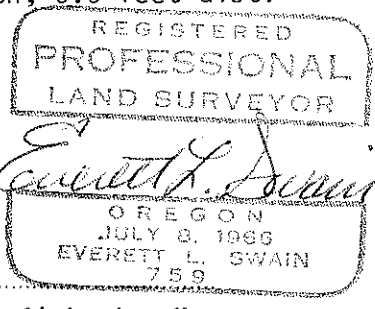
Description of monument and accessories established to perpetuate the original location of this corner

At the exact location of said found pipe, set a 36 inch long, 1 inch diam. galv. iron pipe, 30 ins. in the ground, with a 2-1/2 inch diam. bronze cap marked:

SWAIN SURVEYING
T32S R2E
1/4
S3 | S2
PLS 759
SURVEY MONUMENT 1974

from which
A White Fir, 9 ins. in diam bears N. 68° E., 79.6 feet dist., scribed 1/4 S2 BT PLS 759
A White Fir, 16 ins. in diam. bears N. 72-1/2° W., 64.8 feet dist., scribed 1/4 S3 BT PLS 759
A Dry Wash c E-W bears South, 12 feet dist.
A Dry Wash c N. 86° W., bears North, 28 feet dist.
Set a Metal Fence Post with "Survey Monument Sign", North, 5.0 feet dist.
Deposited found pipe along side corner monument.

June 19, 1974

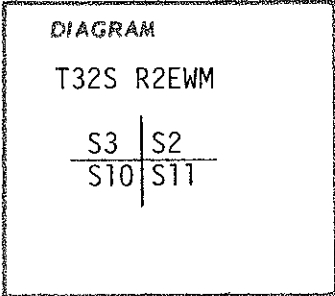


Office of County Surveyor County of Jackson State of Oregon, I hereby certify that the within instrument was filed in this office for record on the 13 day of Sept. 1974, at 11:25 o'clock A.M., (signed) Edward L. M. Gately by (COUNTY OFFICIAL) (DEPUTY)

SURVEYOR'S CERTIFICATE

I, Everett L. Swain, Professional Land Surveyor No. 759 in the State of Oregon do hereby certify that the foregoing is a true, complete and accurate representation of the monument, or monuments, recovered, rehabilitated, restored, re-established or otherwise effected and mentioned in the foregoing Corner Record.
Witness: Jack Huston
Everett L. Swain
Professional Land Surveyor

History of original corner establishment: Corner established in 1896 by Peter Applegate under Contract No. 651, dated April 25th, 1896. "Surveyor General Notes" are as follows:



At a point on hillside facing North, set a Stone, 12x10x10 in. 8 ins. in the ground, for cor. to Secs. 2,3,10 & 11, marked with 5 notches on S. and 2 notches on E. edges; from which

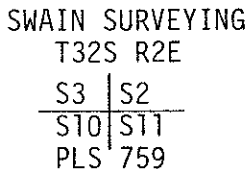
- A Fir, 18 ins. in diam. bears N. 45° E., 24 lks. dist., marked T32S R2E S2 BT
- A Fir, 36 ins. in diam. bears S. 61-1/2° E., 25 lks. dist., marked T32S R2E S11 BT
- A Fir, 12 ins. in diam. bears S. 53-1/2° W., 68 lks. dist., marked T32S R2E S10 BT
- A Fir, 12 ins. in diam. bears N. 25° W., 99 lks. dist., Marked T32S R2E S3 BT

Description of corner evidence found: At the corner point found a 12x10x10 inch stone with "x" on top. Notches as per GLO notes are not visible; from which

- A Fir, 38 ins. in diam. bears S. 61° E., 16.5 feet dist., bark scribed T32S R2E S11 BT. Original bearing tree.
- A Fir, 23 ins. in diam. bears N. 47° E., 15.8 feet dist., scribing visible. Original bearing tree.
- A Fir, 31 ins. in diam. bears S. 52-1/4° W., 44.75 feet dist., with blazes healed. Original bearing tree.
- A Fir, 22 ins. in diam. bears N. 24° W., 59.45 feet dist., blazes healed. Original bearing tree.


Description of monument and accessories I established to perpetuate the original location of this corner

At the corner point set a 36 inch long, 1 inch diam. galv. iron pipe, 36 ins. in the ground with 2-1/2 inch diam. bronze cap marked:



from which
 A White Fir, 6 ins. in diam. bears N. 40° E., 26.55 feet dist., scribed T32S R2E S2 BT PLS 759
 Deposited stone on West side of pipe.
 Set Metal Fence Post with "Survey Monument Sign", North, 5.0 feet dist.

June 20, 1974



Office ofCounty...Surveyor..... County of.....Jackson.....
 State of.....Oregon....., I hereby certify that the within instrument was filed in this office
 for record on the 13 day of Sept. 1974, at 10:35 o'clock A.M., (signed)
 [Signature] by [Signature]
 (COUNTY OFFICIAL) (DEPUTY)

SURVEYOR'S CERTIFICATE

I, Everett L. Swain, Professional Land Surveyor No. 759 in the State of Oregon do hereby certify that the foregoing is a true, complete and accurate representation of the monument, or monuments, recovered, rehabilitated, restored, re-established or otherwise effected and mentioned in the foregoing Corner Record.

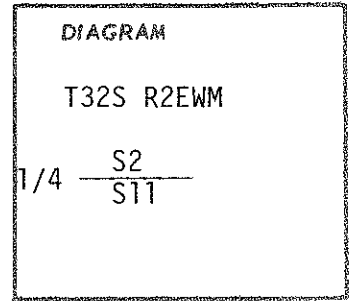
Witness: [Signature]

[Signature] Professional Land Surveyor

CERTIFIED RECORD OF LAND CORNER MONUMENTATION


5797-L

History of original corner establishment: Corner established in 1896 by Peter Applegate under Contract No. 651, dated, April 25th, 1896. "Surveyor General Notes" are as follows:



Marked a Fir, 12 ins. in diam. for 1/4S. Cor., marked 1/4S on N. face; from which
A Fir, 6 ins. in diam. brs. N. 31° E., 13 lks. dist., marked 1/4S BT
A Fir, 24 ins. in diam. brs. S. 31° W., 16 lks. dist., marked 1/4S BT

Description of corner evidences found: At the corner point found a 17 inch diam. snag with blaze on North face. No scribing revealed. From said snag
A White Fir, 10 ins. in diam. brs. N. 31° E., 8.6 feet dist., opened bottom blaze and "BT" exposed with approx. 72-75 years of overgrowth. Original bearing tree.
A Doug Fir, 35 ins. in diam. bears S. 34° W., 10.1 feet dist., with healed blaze. Original bearing tree.



Description of monument and accessories established to perpetuate the original location of this corner

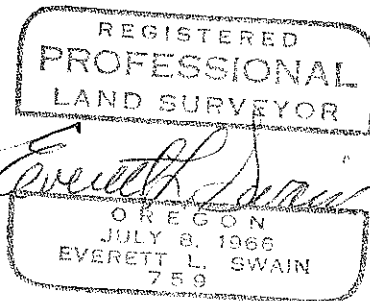
Flush cut said snag and drove a 36 inch long, 1 inch diam. galv. iron pipe, 32 inches into said stump, with 2 1/2 inch diam. bronze cap marked:

SWAIN SURVEYING
T32S R2E
1/4 $\frac{S2}{S11}$
PLS 759

from which
A Yew Wood, 6 ins. in diam. bears N. 84-1/4° E., 12.0 feet dist. scribed 1/4 S2 BT PLS 759
Set a Metal Fence Post with "Survey Monument Sign", West, 5.0 feet dist. Sandoz Gap bears West approx. 330 feet dist.

SURVEY MONUMENT 1974

June 18, 1974



Office of County Surveyor County of Jackson
State of Oregon, I hereby certify that the within instrument was filed in this office for record on the 13 day of Sept., 1974, at 1:36 o'clock A.M., (signed)
Richard L. McCreary by
(COUNTY OFFICIAL) (DEPUTY)

SURVEYOR'S CERTIFICATE

I, Everett L. Swain, Professional Land Surveyor No. 759 in the State of Oregon do hereby certify that the foregoing is a true, complete and accurate representation of the monument, or monuments, recovered, rehabilitated, restored, re-established or otherwise effected and mentioned in the foregoing Corner Record.

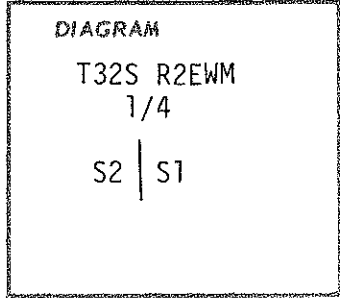
Witness: Jack Huston

Everett L. Swain
Professional Land Surveyor

CERTIFIED RECORD OF LAND CORNER MONUMENTATION

5797-K

History of original corner establishment: Corner established in 1896 by Peter Applegate under Contract No. 651, dated April 25th, 1896. "Surveyor General Notes" are as follows:



Set a stone, 15x15x14 ins., 10 ins. in the ground, for 1/4 S. Cor., marked 1/4 on W. face; from which

A Hemlock, 12 ins. in diam. bears N. 84° E., 16 lks. dist., marked 1/4 S BT


A Hemlock, 8 ins. in diam. bears S. 84° W., 49 lks. dist., marked 1/4 S BT

Description of corner evidence found:

At the corner point found a 14 x 14 x 5 inch stone with very faint "4" on West face from which:

A Hemlock stump; 13 ins. in diam. bears S. 88° W., 31.0 feet dist., with "BT" exposed. Original bearing tree.

A Hemlock, 19 ins. in diam. bears N. 89° E., 10.6 feet dist., opened and scribing revealed. Growth ring count indicates 65-70 years. Original bearing tree



Description of monument and accessories established to perpetuate the original location of this corner

At the exact location of found stone, set a 30 inch long, 1 inch diam. galv. iron pipe, 28 inches in the ground, with 2-1/2 inch bronze cap marked:

SWAIN SURVEYING
T32S R2E
1/4
S2 | S1
PLS 759

from which:


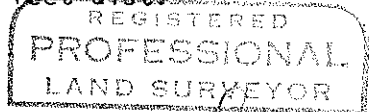
A Hemlock, 16 ins. in diam. bears N. 75 1/2° E., 38.3 feet dist., scribed 1/4 S1 BT PLS 759

A Hemlock, 12 ins. in diam. bears N. 15° W., 11.4 feet dist., scribed 1/4 S2 BT PLS 759

A spring branch c East bears North, 74 feet dist. Deposited stone on West side of pipe

Set a metal fence post with "Survey Monument Sign", South 5.0 feet dist.

June 18, 1974



Office of County Surveyor County of Jackson State of Oregon, I hereby certify that the within instrument was filed in this office for record on the 13 day of SEPT, 1974, at 10:36 o'clock A.M., (signed) [Signature] by [Signature] (DEPUTY)

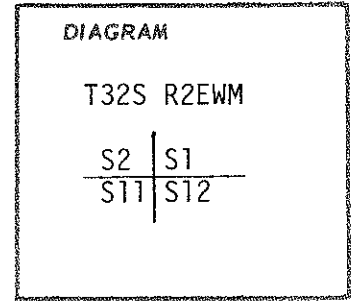
SURVEYOR'S CERTIFICATE

I, Everett L. Swain, Professional Land Surveyor No. 759 in the State of Oregon do hereby certify that the foregoing is a true, complete and accurate representation of the monument, or monuments, recovered, rehabilitated, restored, re-established or otherwise effected and mentioned in the foregoing Corner Record.

Witness: [Signature]

[Signature] Professional Land Surveyor

History of original corner establishment: Corner established in 1896 by Peter Applegate under Contract No. 651, dated April 25, 1896. "Surveyor General Notes" are as follows:



Set a Stone, 16x8x8 in., 12 ins. in the ground, for cor. to Secs. 1,2,11 & 12, marked with 5 notches on S. and 1 notch on E. edges; from which

A Dogwood, 6 ins. in diam. bears N. 54° E., 45 lks. dist., marked T32S R2E S1 BT

A Fir, 6 ins. in diam. bears S. 38-1/2° E., 30 lks. dist., marked T32S R2E S12 BT

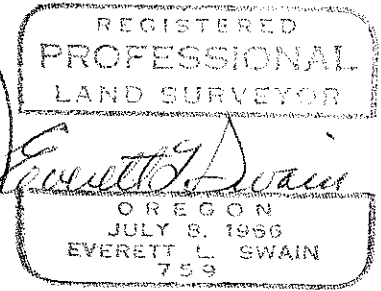

A Fir, 10 ins. in diam. bears S. 71-1/2° W., 34 lks. dist., marked T32S R2E S11 BT

A Dogwood, 5 ins. in diam. bears N. 35° W., 28 lks. dist., marked T32S R2E S2 BT

Description of corner evidence found: At the corner point found a 8x8x18 inch basalt stone with an "x" on top. Possible notches but very faint; from which

A White Fir, 16 ins. in diam. bears S. 72-1/2° W., 22.4 feet dist., opened and "BT" exposed with 76 years of overgrowth. Original bearing tree.

A Dogwood, 6-1/2 ins. in diam. bears N. 35° W., 17.1 feet dist., (slope 18.8') with obliterated blazes. There is evidence of axe work on this tree. Original bearing tree.



Description of monument and accessories established to perpetuate the original location of this corner

At the corner point set a 36 inch long, 1 inch diam. galv. iron pipe, 32 ins. in the ground with 2-1/2 inch diam. bronze cap marked:

SWAIN SURVEYING
T32S R2E
S2 | S1
ST1 | ST2
PLS 759

from which

SURVEY MONUMENT 1974

A White Fir, 9 ins. in diam. bears S. 15-1/4° E., 9.1 feet dist., scribed T32S R2E S12 BT PLS 759

A White Fir, 7 ins. in diam. bears S. 29° W., 35.9 feet dist., scribed T32S R2E S11 BT PLS 759

A Yew, 9 ins. in diam. bears N. 66-3/4° W., 43.4 feet dist., scribed T32S R2E S2 BT PLS 759

A White Fir, 10 ins. in diam. bears N. 52-3/4° E., 34.4 feet dist., scribed T32S R2E S1 BT PLS 759

Set a Metal Fence Post with "Survey Monument Sign", West, 5.0 feet dist. Buried stone next to pipe and constructed a mound of stone around corner.

July 27, 1974

Office of County Surveyor County of Jackson
State of Oregon, I hereby certify that the within instrument was filed in this office
for record on the 13 day of Sept, 1974, at 11:31 o'clock A.m., (signed)
Edward C. McGee by Everett L. Swain
(COUNTY OFFICIAL) (DEPUTY)

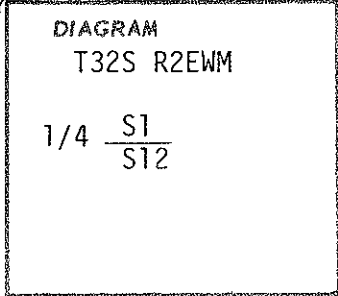
SURVEYOR'S CERTIFICATE

I, Everett L. Swain, Professional Land Surveyor No. 759 in the State of Oregon do hereby certify that the foregoing is a true, complete and accurate representation of the monument, or monuments, recovered, rehabilitated, restored, re-established or otherwise effected and mentioned in the foregoing Corner Record.

Witness: Jack Boston

Everett L. Swain
Professional Land Surveyor



History of original corner establishment: Corner established in 1896 by Peter Applegate under Contract No. 651, dated April 25th, 1896. "Surveyor General Notes" are as follows:



Marked a fir tree, 5 ins. in diameter, for 1/4 S. cor., 1/4 S on N. face; from which
A fir, 10 ins. in diam., brs. N. 21-1/2° E., 10 lks. dist., marked 1/4 S BT.
A fir, 5 ins. diam., brs. S.22°W., 17 lks. dist., marked 1/4 S BT.

Description of corner evidence found:

No evidence of corner monument. Found one(1) remaining bearing tree;
A fir, 20 ins. in diam., with visible blazes. Opened the bottom blaze and found scribing "BT". A growth ring count indicates 78 years, more or less.



Description of monument and accessories established to perpetuate the original location of this corner

At the record bearing and distance from the only remaining original bearing tree, set a 36 inch long, 1 inch diam. Galv. iron pipe, 33 inches in the ground, with 2 1/2 inch diam. bronze cap marked:

SWAIN SURVEYING T32S R2E

1/4 S 1 S-T2

PLS 759

SURVEY MONUMENT 1974

from which:

A fir, 20 ins. in diam., bears N.21-1/2°E., 6.6 feet dist., with scribing visible. Original bearing tree.

NEW BEARING TREES:

A white fir, 19 ins. in diam., bears S.15°E., 68.22 feet dist., scribed 1/4 S 12 BT PLS 759.

A red fir, 25 ins. in diam., bears N.6° E., 24.57 feet dist., scribed 1/4 S 1 BT PLS 759.

The center of a skid road, cS.36°W., bears S. 15°E., 43.6 feet dist. Set a metal fence post with "Survey Monument Sign", West 5.0 feet dist.

Office of...County...Surveyor... County of... Jackson...

State of... Oregon... I hereby certify that the within instrument was filed in this office

for record on the... 3... day of... Sept... 1974, at... 10:34 o'clock A.m., (signed)

[Signature] (COUNTY OFFICIAL)

by... (DEPUTY)

Witness: [Signature]

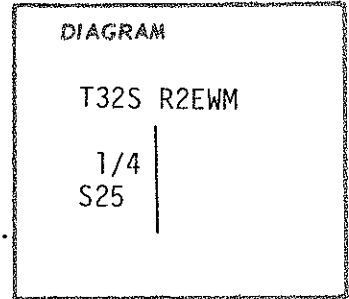
SURVEYOR'S CERTIFICATE

I, Everett L. Swain, Professional Land Surveyor No.759 in the State of Oregon do hereby certify that the foregoing is a true, complete and accurate representation of the monument, or monuments, recovered, rehabilitated, restored, re-established or otherwise effected and mentioned in the foregoing Corner Record

Date corner re-established May 30, 1974

[Signature] Professional Land Surveyor

History of original corner establishment: Corner established in 1896 by Peter Applegate under Contract No. 651, dated April 25th, 1896. "Surveyor General Notes" are as follows:



Set a Stake, 4 ft. long, 4 ins. square, 24 ins. in the ground, for 1/4 S. E. bdy. Sec. 25, marked 1/4S. on W. face; from which A White Fir, 12 ins. in diam. bears N. 82-1/2° E., 20 lks. dist. marked 1/4S BT A Yew, 8 ins. in diam. bears S. 57° W., 33 lks. dist., marked 1/4S BT

Description of corner evidence found: At the corner point found an unmarked 1 inch galv. iron pipe, exposed 5 ins. ±; from which A Yew, 13-1/2 ins. in diam. bears S. 55-1/2° W., 21.75 feet dist., with "1/4S" visible in upper blaze. Original bearing tree. A White Fir, 31 ins. in diam. bears N. 88° E., 13.3 feet dist., with healed blazes. Original bearing tree.

Description of monument and accessories established to perpetuate the original location of this corner

At the exact location of said found pipe, set a 36 inch long, 1 inch diam. galv. iron pipe, 31 ins. in the ground with 2-1/2 inch diam. bronze cap marked:

SWAIN SURVEYING T32S R2E

1/4 S25

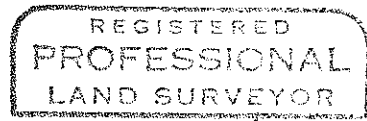

PLS 759

SURVEY MONUMENT 1974

from which A Hemlock, 10 ins. in diam. bears S. 28-1/4° W., 38.4 feet dist., scribed 1/4 S25 BT PLS 759

Set a Metal Fence Post with "Survey Monument Sign", East, 5.0 feet dist.

July 30, 1974



Signature of Everett L. Swain, OREGON JULY 8, 1965 EVERETT L. SWAIN 759

Office of County Surveyor Jackson County of Jackson Oregon, I hereby certify that the within instrument was filed in this office for record on the 13 day of Sept 1974, at 10:31 o'clock A.m., (signed) [Signature] by [Signature] (COUNTY OFFICIAL) (DEPUTY)

SURVEYOR'S CERTIFICATE

I, Everett L. Swain, Professional Land Surveyor No. 759 in the State of Oregon do hereby certify that the foregoing is a true, complete and accurate representation of the monument, or monuments, recovered, rehabilitated, restored, re-established or otherwise effected and mentioned in the foregoing Corner Record.

Witness: Jack [Signature]

Signature of Everett L. Swain, Professional Land Surveyor

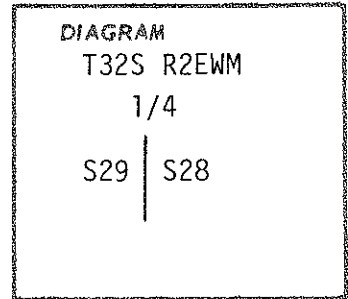
CORNER REPORT ONLY

5797-G

XXXXXXXXXXXXXXXXXXXXXXXXXXXXXXXXXXXXXXXXXXXXXXXXXXXXXXXXXXXXXXXXXXXXXXXXXXXX

History of original corner establishment: Corner established in 1870 by Turner and Howard under Contract No. 142, dated Sept. 9, 1870. "Surveyor General Notes" are as follows:

- Set a Post for 1/4 Sec. Corner; from which
- A Fir, 30 ins. in diam. bears N. 86° E., 18 lks.
- A Laurel, 12 ins. in diam. bears S. 15° W., 14 lks.



Description of corner evidence found: At the location as indicated by the February, 1974 Forest Service corner reports, found a "BRC Tag" dated 1954 nailed to the East face of a 30 inch diam. fir snag, said snag being approximately 10 feet North of an East-West draw. Said tag indicates that this location is the approximate location of the 1/4 corner common to Sections 28 & 29, T32S R2E. Boise Cascade Lumber Co. has tagged a property line which bears East 20 feet, more or less. Found a very rotten 50 inch diam. fir stump, a called for line tree in the Gov't. notes, and bears Southerly 525 to 550 feet (paced), Gov't. record 10 chains, from the found "BRC Tag". The Southerly terminus of a skid road bears Northerly approximately 85 feet. The end of this skid road approximates the position of a fence running N. 86° W., more or less, and visible approximately a quarter of a mile West of said skid road. Also, a 9 x 9 inch aerial photo verifies the approximate alignment as aforementioned.

The original notes call for (1) bearing tree to be a maple. The only concentration of maple trees is in the area of said found "BRC Tag". However, no remaining maple tree in this area is large enough to be the original.

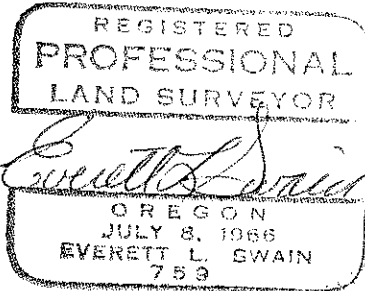
Description of monument and accessories established to perpetuate the original location of this corner

At this time, it appears that a coordinated survey line will be necessary in order to pin point this corner location.

Everett L. Swain
E. Swain
Professional Land Surveyor

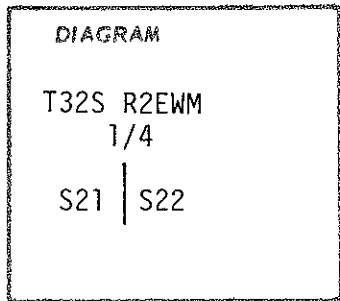
Jack Huston
Witness: Jack Huston

August 1, 1974



Office of.....County Surveyor..... County of.....Jackson.....
 State of.....Oregon....., I hereby certify that the within instrument was filed in this office
 for record on the 13 day of SEPT., 1974, at 10:31 o'clock A.m., (signed)
Richard W. McQuay by
 (COUNTY OFFICIAL) (DEPUTY)

History of original corner establishment: Corner established in 1897 by Peter Applegate under Contract No. 651, dated April 25th, 1896. "Surveyor General Notes" are as follows:



Set a Stone, 16x8x8 in., 12 ins. in the ground, for 1/4 S. Cor., marked 1/4 on W. face; from which
A Fir, 14 ins. in diam. bears N. 74° E., 44 lks. dist., marked 1/4S BT
A Pine, 12 ins. in diam. bears S. 74° W., 19 lks. dist., marked 1/4S BT

Description of corner evidence found: At the corner point found a stone 8x8x? in., exposed 5 ins. with 1/4 on W. face, firmly set, from which
A Fir, 18 ins. in diam. bears N. 79° E., 28.9 feet dist., opened bottom blaze and "BT" exposed with 70-72 years of overgrowth. Original bearing tree.
Pine Bearing Tree in Southwest quadrant has been destroyed by skid road.



Description of monument and accessories established to perpetuate the original location of this corner

At the exact location of said found stone, set a 36 in long, 1 inch diam. galv. iron pipe, 32 ins. in the ground with 2-1/2 inch diam. bronze cap marked:

SWAIN SURVEYING
T32S R2E
1/4
S21 | S22
PLS 759

SURVEY MONUMENT 1974

from which

A Fir, 23 ins. in diam. bears N. 63-3/4° W., 30.1 feet dist.

scribed 1/4 S21 BT PLS 759

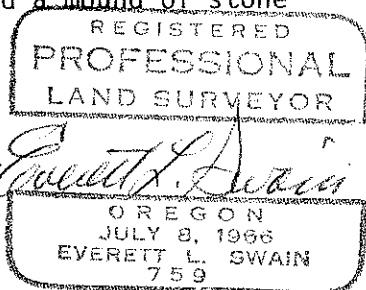
A Fir, 17 ins. in diam. bears N. 56° E., 62.6 feet dist.

scribed 1/4 S22 BT PLS 759

Set a Metal Fence Post with "Survey Monument Sign", South, 5.0 feet dist.

Buried the found stone on West side of pipe and constructed a mound of stone around corner.

June 21, 1974



Office of County Surveyor County of Jackson
State of Oregon, I hereby certify that the within instrument was filed in this office for record on the 13 day of Sept., 1974, at 10:33 a'clock A.m., (signed)

Edward A. McHenry by (COUNTY OFFICIAL) (DEPUTY)

SURVEYOR'S CERTIFICATE

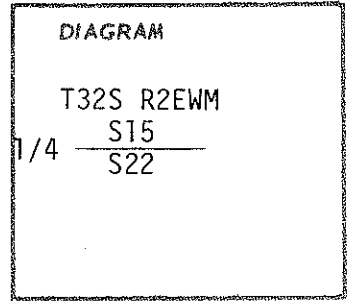
I, Everett L. Swain, Professional Land Surveyor No. 759 in the State of Oregon do hereby certify that the foregoing is a true, complete and accurate representation of the monument, or monuments, recovered, rehabilitated, restored, re-established or otherwise effected and mentioned in the foregoing Corner Record.

Witness: Jack Houston

Everett L. Swain Professional Land Surveyor

CERTIFIED RECORD OF LAND CORNER MONUMENTATION

History of original corner establishment: Corner established in 1897 by Peter Applegate under Contract No. 651, dated April 25th, 1896. "Surveyor General Notes" are as follows:



Set a Stone, 14x8x5 in., 10 ins. in the ground, for 1/4 S. Cor., marked 1/4 on N. face; from which
A Cedar, 24 ins. diam. bears N. 69-1/2° E., 22 lks. dist., marked 1/4S BT
A Fir, 24 ins. in diam. bears S. 69-1/2° W., 18 lks. dist., marked 1/4S BT

Description of corner evidence found: At the corner point found a 14x8x5 inch stone with 1/4 chiseled on N. face; from which
A Cedar, 28 ins. in diam. bears N. 70-1/4° E., 12.1 feet dist., blazes healed. Original bearing tree.
A Fir, 36 ins. in diam. bears S. 70-1/2° W., 10.0 feet dist., bark scribed 1/4S BT. Original bearing tree.

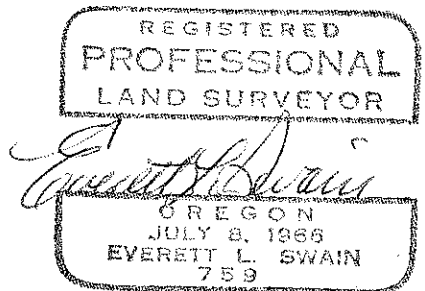


Description of monument and accessories established to perpetuate the original location of this corner

At the exact location of said found stone, set a 36 inch long, 1 inch diam. galv. iron pipe, 33 ins. in the ground, with 2-1/2 inch diam. bronze cap marked:
SWAIN SURVEYING
T32S R2E
1/4 S15 S22
PLS 759
SURVEY MONUMENT 1974

No new trees taken
Set a Metal Fence Post with "Survey Monument Sign", East, 5.0 feet dist.
Buried stone on West side of pipe and constructed mound of stone around corner

June 21, 1974



Office of County Surveyor County of Jackson
State of Oregon, I hereby certify that the within instrument was filed in this office for record on the 13 day of Sept., 1974, at 10:34 o'clock A.m., (signed)
[Signature] by [Signature]
(COUNTY OFFICIAL) (DEPUTY)

SURVEYOR'S CERTIFICATE

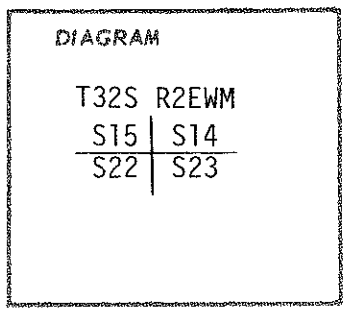
I, Everett L. Swain, Professional Land Surveyor No. 759 in the State of Oregon do hereby certify that the foregoing is a true, complete and accurate representation of the monument, or monuments, recovered, rehabilitated, restored, re-established or otherwise effected and mentioned in the foregoing Corner Record.

Witness: Jack Hurston

[Signature] Professional Land Surveyor

CERTIFIED RECORD OF LAND CORNER MONUMENTATION

History of original corner establishment: Corner established in 1897 by Peter Applegate under Contract No. 651, dated April 25th, 1896. "Surveyor General Notes" are as follows:



Set a Stone, 12x8x8 in., 8 ins. in the ground, for cor. to Secs. 14,15,22 & 23, marked with 3 notches on S. and 2 notches on E. edges; from which

A Fir, 8 ins. in diam. bears N. 49° E., 48 lks. dist., marked T32S R2E S14 BT

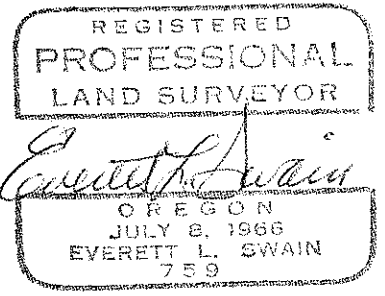
A Fir, 8 ins. in diam. bears S. 77° E., 36 lks. dist., marked T32S R2E S23 BT

A Hemlock, 8 ins. in diam. bears S. 59° W., 11 lks. dist., marked T32S R2E S22 BT

Description of corner evidence found: At the corner point found a 10x8x8 inch stone with 3 notches on S. face and 2 notches on E. face; from which

A Fir Snag, 18 ins. in diam. bears S. 77-1/4° E., 23.8 feet dist. opened and "BT" exposed. Original bearing tree.

A Hemlock Snag, 18 ins. in diam. bears S. 59-1/4° W., 7.7 feet dist., opened and "BT" exposed. Original bearing tree.



Description of monument and accessories established to perpetuate the original location of this corner

At the location of the found stone, set a 36 inch long, 1 inch in diam. galv. iron pipe, 36 ins. in the ground, with 2-1/2 inch diam. bronze cap marked:

SWAIN SURVEYING
T32S R2E
S15 | S14
S22 | S23
PLS 759

from which


A White Fir, 10 ins. in diam. bears N. 56-1/2° E., 113.8 feet dist. scribed T32S R2E S14 BT PLS 759

A Fir, 12 ins. in diam. bears N. 06-3/4° W., 137.6 feet dist. scribed T32S R2E S15 BT PLS 759

A White Fir, 9 ins. in diam. bears S. 64-3/4° E., 96.1 feet dist. scribed T32S R2E S23 BT PLS 759

A Hemlock, 9 ins. in diam. bears S. 23° W., 143.2 feet dist. scribed T32S R2E S22 BT PLS 759

Set Metal Fence Post with "Survey Monument Sign", East, 5.0 feet dist. Elk Lumber all weather road bears North, 90 feet dist. Buried stone on West side of pipe and constructed a mound of stone around corner.



June 22, 1974

Office of County Surveyor County of Jackson
 State of Oregon, I hereby certify that the within instrument was filed in this office for record on the 13 day of Sept., 1974, at 10:30 o'clock A.m., (signed)
Edward L. McGehee by _____
 (COUNTY OFFICIAL) (DEPUTY)

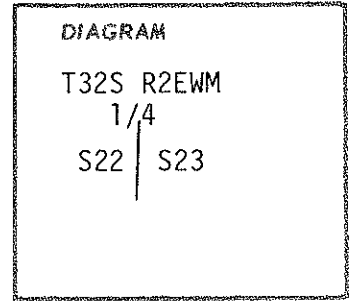
SURVEYOR'S CERTIFICATE

I, Everett L. Swain, Professional Land Surveyor No. 759 in the State of Oregon do hereby certify that the foregoing is a true, complete and accurate representation of the monument, or monuments, recovered, rehabilitated, restored, re-established or otherwise effected and mentioned in the foregoing Corner Record.

Witness: Spice Huston Everett L. Swain
 Professional Land Surveyor

CERTIFIED RECORD OF LAND CORNER MONUMENTATION


History of original corner establishment: Corner established in 1897 by Peter Applegate under Contract No. 651, dated April 25th, 1896. "Surveyor General Notes" are as follows:



- Set a Stone, 16x12x3 in., 12 ins. in the ground, for 1/4 S. Cor., marked 1/4 on W. face; from which
- A Red Fir, 30 ins. in diam. bears S. 40° W., 55 lks. dist., marked 1/4S BT
- A Cedar, 24 ins. in diam. bears N. 12° E., 69 lks. dist., marked 1/4S BT

Description of corner evidence found: Found a 16x12x4 in. stone marked 1/4, disturbed by logging operation. After much evaluation of the bearings and dist. in relation to the two remaining original bearing trees, it was concluded that a slope dist. intersection would give the best correlation to the original Gov't. bearings. From the established point

- A Cedar, 33 ins. in diam. bears N. 11-1/4° E., 45.0 feet dist. (slope 45.5') 1/4S visible. Original bearing tree.
- A Fir Snag, 31 ins. in diam. bears S. 45° W., 36.1 feet dist. (slope 36.3') blazes healed. Original bearing tree.




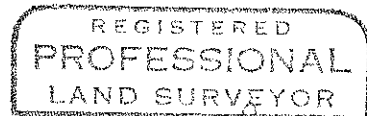
Description of monument and accessories established to perpetuate the original location of this corner

At the corner point set a 36 in. long, 1 inch diam. galv. iron pipe, 32 ins. in the ground, with 2-1/2 inch diam. bronze cap marked:

SWAIN SURVEYING
T32S R2E
1/4
S22 | S23
PLS 759

- from which SURVEY MONUMENT 1974
- A White Fir, 12 ins. in diam. bears S. 31° W., 36.2 feet dist., scribed 1/4 S22 BT PLS 759
- Set Metal Fence Post with "Survey Monument Sign" North, 5.0 feet dist.
- Buried found stone on West side of pipe and constructed a mound of stone around corner.

June 22, 1974



Office of County Surveyor County of Jackson
 State of Oregon, I hereby certify that the within instrument was filed in this office
 for record on the 13 day of SEPT, 1974, at 10:30 o'clock A.m., (signed)
Edward A. McGarty by Everett L. Swain
 (COUNTY OFFICIAL) (DEPUTY)

SURVEYOR'S CERTIFICATE

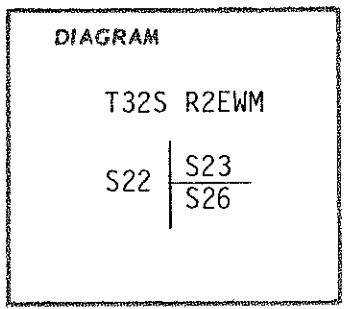
I, Everett L. Swain, Professional Land Surveyor No. 759 in the State of Oregon do hereby certify that the foregoing is a true, complete and accurate representation of the monument, or monuments, recovered, rehabilitated, restored, re-established or otherwise effected and mentioned in the foregoing Corner Record.

Witness: Jack Huston

Everett L. Swain
 Professional Land Surveyor

CERTIFIED RECORD OF LAND CORNER MONUMENTATION

History of original corner establishment: Corner established in 1897 by Peter Applegate under Contract No. 651, dated April 25th, 1896. "Surveyor General Notes" are as follows:



The old corner to Secs. 22,23,26 & 27 bears South 417 lks., at which point

I set a stone, 14x14x14 in., 10 ins. in the ground, for cor. to Secs. 23 & 26, marked with 2 notches on S. and 2 notches on E. edges; from which


A Fir, 6 ins. in diam. bears N. 12° E., 67 lks. dist., marked T32S R2E S23 BT

A Fir, 6 ins. in diam. bears S. 25° E., 193 lks. dist., marked T32S R2E S26 BT

Description of corner evidence found: At the corner point found a 12x12x12 inch stone with 2 notches on South & East face, exposed 6 ins.; from which

A Fir, 35 ins. in diam. bears S. 25-1/4° E., 128.9 feet dist., opened and "32S R2E S26" exposed. Original bearing tree.

No evidence of Northeast bearing tree.



Description of monument and accessories established to perpetuate the original location of this corner

At the exact location of said stone, set a 36 inch long, 1 inch diam. galv. iron pipe, 32 inches in the ground with 2-1/2 inch diam. bronze cap marked:

SWAIN SURVEYING
T32S R2E

S22 | S23
S26
PLS 759

SURVEY MONUMENT 1974

from which

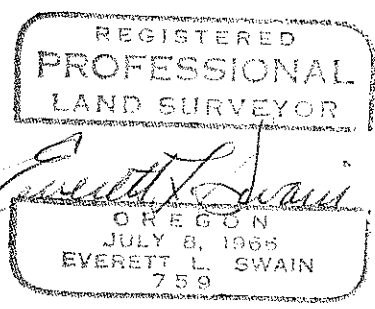
A Red Fir, 22 ins. in diam. bears N. 52-1/4° E., 11.8 feet dist., scribed T32S R2E S23 BT PLS 759

A White Fir, 12 ins. in diam. bears S. 16-3/4° E., 43.3 feet dist., scribed T32S R2E S26 BT PLS 759

Set Metal Fence Post with "Survey Monument Sign", South, 5.0 feet dist.

Buried stone on West side of pipe and raised a mound of stone around corner.

August 1, 1974



Office of County Surveyor County of Jackson State of Oregon, I hereby certify that the within instrument was filed in this office for record on the 13 day of Sept. 1974, at 10:31 o'clock A.M., (signed) *Richard C. McHenry* (COUNTY OFFICIAL) by *Everett L. Swain* (DEPUTY)

SURVEYOR'S CERTIFICATE

I, Everett L. Swain, Professional Land Surveyor No. 759 in the State of Oregon do hereby certify that the foregoing is a true, complete and accurate representation of the monument, or monuments, recovered, rehabilitated, restored, re-established or otherwise effected and mentioned in the foregoing Corner Record.

Witness: *Jack Houston*

Everett L. Swain
Professional Land Surveyor