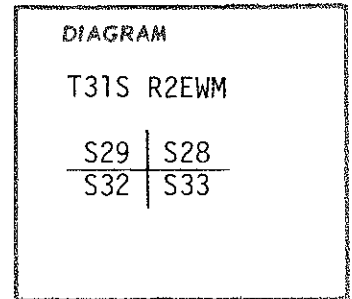


CERTIFIED RECORD OF LAND CORNER MONUMENTATION

History of original corner establishment: Corner established in 1891 by Peter Applegate under Contract No. 571, dated April 10, 1891. "Surveyor General Notes" are as follows:



At a point about level with cor. on the TP line. Set a Stone, 14x10x6 in., 9 ins. in the ground, for cor. to Secs. 28,29,32 & 33, marked with 1 notch on S. and 4 notches on E. edges; from which

- A Red Fir, 12 ins. in diam. bears N. 56° W., 41 lks. dist., marked T31S R2E S29 BT
A Red Fir, 8 ins. in diam. bears S. 43° W., 43 lks. dist., marked T31S R2E S32 BT
A Red Fir, 24 ins. in diam. bears N. 42° E., 5 lks. dist., marked T31S R2E S28 BT
A Red Fir, 18 ins. in diam. bears S. 62° E., 17 lks. dist., marked T31S R2E S33 BT.

Description of corner evidence found: In the vicinity of said section corner found a 6x12x16 in. stone, disturbed with no markings visible. From the true section corner location found

A Red Fir, 35 ins. in diam. bears N. 43-3/4° E., 4.75 feet dist., opened bottom blaze and no scribing revealed. Opened top blaze and "S28" revealed. Original bearing tree.

A Red Fir Snag, 25 ins. in diam. bears S. 65-1/2° E., 12.25 feet dist., opened lower blaze and "BT" exposed with 74 years of overgrowth. Original bearing tree.


A Red Fir, 10 ins. in diam. bears S. 44-1/4° W., 26.5 feet dist., (slope 28.4') with healed blazes. Original bearing tree.

A Fir Stump, flush with the ground and very decomposed, 12 ins. ± in diam. bears N. 54° W., 27.5 feet dist. Original bearing tree.

Description of monument and accessories established to perpetuate the original location of this corner

At the corner point set a 36 in. long, 1 inch diam. galv. iron pipe, 30 ins. in the ground with 2-1/2 inch diam. bronze cap marked:

SWAIN SURVEYING
T31S R2E
S29 | S28
S32 | S33
PLS 759



SURVEY MONUMENT 1974

from which

A Red Fir, 16 ins. in diam. bears S. 51° E., 44.9 feet dist., scribed T31S R2E S33 BT PLS 759



A Red Fir, 26 ins. in diam. bears N. 79-1/2° W., 18.0 feet dist., scribed T31S R2E S29 BT PLS 759 (Note: This is the Easterly fork of a twin fir.)

A Sugar Pine, 20 ins. in diam. bears N. 08° E., 63.1 feet dist., scribed T31S R2E S28 BT PLS 759

Set a Metal Fence Post with "Survey Monument Sign", South, 5.0 feet dist.

Buried stone on South side of pipe and raised a mound of stone around corner.

August 11, 1974



Office of County Surveyor... County of... Jackson... State of... Oregon... I hereby certify that the within instrument was filed in this office for record on the 13 day of SEPT. 1974, at 10:30 o'clock A.M., (signed) [Signature] by [Signature] (DEPUTY)

SURVEYOR'S CERTIFICATE

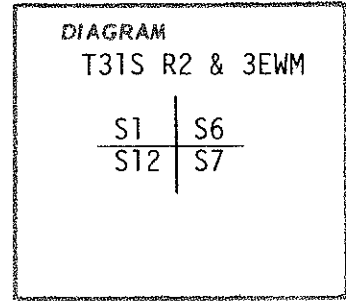
I, Everett L. Swain, Professional Land Surveyor No. 759 in the State of Oregon do hereby certify that the foregoing is a true, complete and accurate representation of the monument, or monuments, recovered, rehabilitated, restored, re-established or otherwise effected and mentioned in the foregoing Corner Record.

Witness: [Signature]

[Signature] Professional Land Surveyor

XX

History of original corner establishment: Corner established in 1891 by Peter Applegate under Contract No. 571, dated April 10, 1891. "Surveyor General Notes" are as follows:



Set a Stone, 12x12x8 in., 8 ins. in the ground, for cor. to Secs. 1,12,6 & 7, marked with 1 notch on N. and 5 notches on S. edges; from which

A White Fir, 12 ins. in diam. bears N. 44° W., 17 lks. dist., marked T31S R2E S1 BT

A White Fir, 14 ins. in diam. bears N. 19° E., 36 lks. dist., marked T31S R3E S6 BT

A White Fir, 6 ins. in diam. bears S. 51° W., 19 lks. dist., marked T31S R2E S12 BT

A White Fir, 10 ins. in diam. bears S. 5° E., 27 lks. dist., marked T31S R3E S7 BT

Description of corner evidence found:

At the location as indicated by the May 27, 1965 Forest Service corner report, found a K-tag marked "4-21-52 J. Denison R. Kline; T31S R2E; cor. sec. 7/12 2816.1 So."; found a stone 7x8x13 ins. with 5 very distinct notches on Southerly side. North face of stone has been damaged. This corner was supposed to have been set by Peter Applegate. In re-establishing some of Applegate's Gov't. section corners, I am not convinced that this stone was set by Applegate. There are no bearing trees or stump holes that will lend support to this stone. Also, the original Gov't. notes call for all "white fir" bearing trees. Most of the trees in the area of this corner are red fir. There are white fir further east and with a var. difference of 1-1/4 degrees between the section lines common to Sections 12 & 7; 1 & 6 this may be a clue.

A "BRC Tag" was found nailed to a fir snag, bearing N. 4° W., 75' ± from aforementioned stone and is marked as follows:

BRC
T31S 2 & 3E

Description of monument and accessories established to perpetuate the location of corner of this section

Approx cor


True Cor is 66 ft. South & 6 feet East
RFK 4/52

7/7/38

With a thorough search made of this area and no more evidence than was recovered at this time, I can not set this corner at this time due to the lack of proof positive.

Everett L. Swain
E. Swain
Professional Land Surveyor

Jack Huston
Witness: Jack Huston



August 9, 1974

Office of

County Surveyor..... County of..... Jackson.....

State of

Oregon....., I hereby certify that the within instrument was filed in this office


for record on the

13 day of

SEPT.....; 1974, at 11:30 o'clock A.M., (signed)

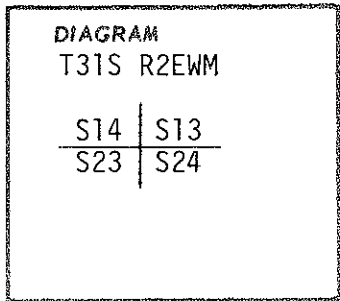
John A. M. ... by

(COUNTY OFFICIAL) (DEPUTY)



CERTIFIED RECORD OF LAND CORNER MONUMENTATION

History of original corner establishment: Corner established in 1891 by Peter Applegate under Contract No. 571, dated April 10, 1891. "Surveyor General Notes" are as follows:



A point about level with sec. cor. Set a Stone, 14x12x8 in., 9 ins. in the ground, for cor. to Secs. 13,14,23 & 24, marked with 3 notches on S. and 1 notch on E. edges; from which

A White Fir, 10 ins. in diam. bears S. 24° W., 9 lks. dist., marked T31S R2E S23 BT

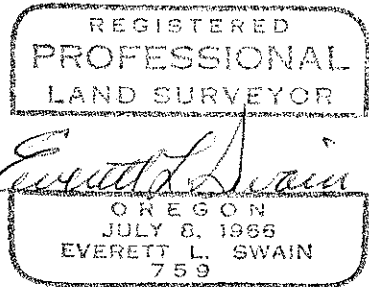
A Sugar Pine, 16 ins. in diam. bears N. 68° E., 74 lks. dist., marked T31S R2E S13 BT

A Hemlock, 6 ins. in diam. bears S. 27° E., 30 lks. dist., marked T31S R2E S24 BT

A Hemlock, 12 ins. in diam. bears N. 35° W., 23 lks. dist., marked T31S R2E S14 BT

Description of corner evidence found: At the corner point found a 13x12x8 in. stone with 3 notches as reported in the 1965 Forest Service corner reports by E. C. Strickland; from which

A dead & down White Fir, size not determinable, bears S. 24° W., 5.94 feet dist. from center of stump hole. Original bearing tree. Scribing "R2E S23" visible on open blaze.



Description of monument and accessories established to perpetuate the original location of this corner

At the corner point, set a 36 inch long, 1 inch diam. galv. iron pipe, 30 ins. in the ground with 2-1/2 inch diam. bronze cap marked:

SWAIN SURVEYING
T31S R2E

S14	S13
S23	S24

PLS 759

from which

A Hemlock, 8 ins. in diam. bears N. 70° W., 7.5 feet dist., scribed T31S R2E S14 BT PLS 759

A Red Fir, 38 ins. in diam. bears S. 67-1/2° E., 40.6 feet dist., scribed T31S R2E S24 BT PLS 759

A White Fir, 16 ins. in diam. bears N. 50-3/4° E., 56.1 feet dist., scribed T31S R2E S13 BT PLS 759

A Hemlock, 9 ins. in diam. bears S. 40-3/4° W., 23.6 feet dist. scribed T31S R2E S23 BT PLS 759

Set a Metal Fence Post with "Survey Monument Sign", South, 5.0 feet dist.

Buried stone on West side of pipe and raised mound of stone around corner.

August 9, 1974



Office of County Surveyor County of Jackson
State of Oregon I hereby certify that the within instrument was filed in this office
for record on the 13 day of SEPT, 1974, at 10:30 o'clock A.M., (signed)
Edward C. M. Gentry by
(COUNTY OFFICIAL) (DEPUTY)

SURVEYOR'S CERTIFICATE

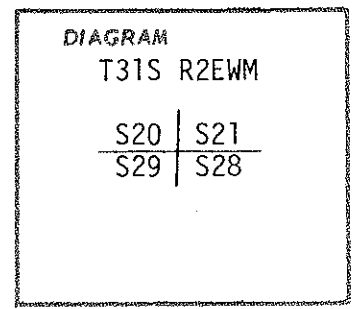
I, Everett L. Swain, Professional Land Surveyor No. 759 in the State of Oregon do hereby certify that the foregoing is a true, complete and accurate representation of the monument, or monuments, recovered, rehabilitated, restored, re-established or otherwise effected and mentioned in the foregoing Corner Record.

Witness: *Jack Houston*

Everett L. Swain
Professional Land Surveyor

CERTIFIED RECORD OF LAND CORNER MONUMENTATION

History of original corner establishment: Corner established in 1891 by Peter Applegate under Contract No. 571, dated April 10, 1891. "Surveyor General Notes" are as follows:



A point about 50 ft. above sec. cor. Set a stone, 16x12x8 in. 10 ins. in the ground, for cor. to Secs. 20,21,28 & 29, marked with 2 notches on S. and 4 notches on E. edges; from which

A White Fir, 12 ins. in diam. bears S. 58-1/2° W., 26 lks. dist., marked T31S R2E S29 BT

A White Fir, 24 ins. in diam. bears N. 30° W., 55 lks. dist., marked T31S R2E S20 BT

A White Fir, 18 ins. in diam. bears S. 24° E., 53 lks. dist., marked T31S R2E S28 BT

A White Fir, 24 ins. in diam. bears N. 52° E., 26 lks. dist., marked T31S R2E S21 BT

Description of corner evidence found: At the corner point found a 9x12x18 inch stone with faint markings and also very distinct markings being 2 notches on West face and 4 notches on South face. I do not believe these very distinct notches were made by Applegate. Also, an "x" has been chiseled on top of said stone. Checked location of said stone from two remaining original bearing trees and find the location to be within reason; from which

A White Fir Snag, 39 ins. in dia. bears N. 28-1/2° W., 38.4 feet dist., with "R2 S2" visible. Original bearing tree.

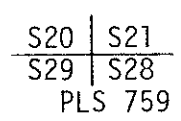
A White Fir, 24 ins. in dia. bears S. 59° W., 17.2 feet dist., "2E" visible in partially healed blaze. Original bearing tree.

Found Stump Holes to Southeast and Northeast.

Description of monument and accessories established to perpetuate the original location of this corner

At the exact location of said stone, set a 36 inch long, 1 inch diam. galv. iron pipe, 34 ins. in the ground, with 2-1/2 inch diam. bronze cap marked:

SWAIN SURVEYING
T31S R2E



from which

A Yew, 8 ins. in diam. bears S. 13° W., 14.4 feet dist., scribed T31S R2E S29 BT PLS 759

A White Fir, 13 ins. in diam. bears S. 16° E., 29.2 feet dist., scribed T31S R2E S28 BT PLS 759


A White Fir, 14 ins. in diam. bears N. 82° E., 28.65 feet dist., scribed T31S R2E S21 BT PLS 759

A White Fir, 14 ins. in diam. bears N. 18-1/2° W., 43.3 feet dist., scribed T31S R2E S20 BT PLS 759

Set a Metal Fence Post with "Survey Monument Sign", South, 5.0 feet dist. Buried stone on West side of pipe and raised mound of stone around corner.

August 10, 1974

SURVEY MONUMENT 1974

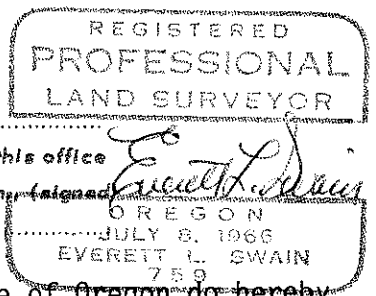


Office of County Surveyor County of Jackson

State of Oregon, I hereby certify that the within instrument was filed in this office for record on the 13 day of Sept., 1974, at 10:30 o'clock A.M. signed

Shirley L. McCarty (COUNTY OFFICIAL)

by (DEPUTY)



SURVEYOR'S CERTIFICATE

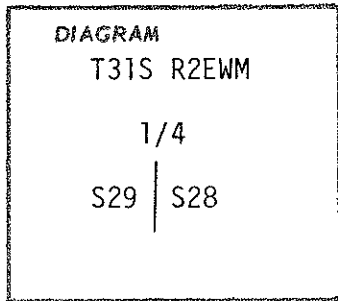
I, Everett L. Swain, Professional Land Surveyor No. 759 in the State of Oregon do hereby certify that the foregoing is a true, complete and accurate representation of the monument, or monuments, recovered, rehabilitated, restored, re-established or otherwise effected and mentioned in the foregoing Corner Record.

Witness: Jacke Ruston

Everett L. Swain Professional Land Surveyor

CERTIFIED RECORD OF LAND CORNER MONUMENTATION

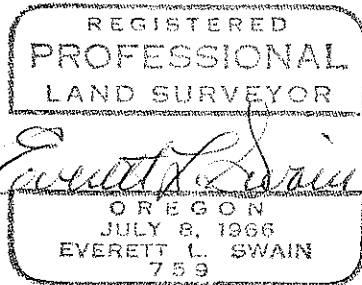
History of original corner establishment: Corner established in 1891 by Peter Applegate under Contract No. 571, dated April 10, 1891. "Surveyor General Notes" are as follow:



A point about level with Sec. Cor., marked 1/4 on W. face; from which
 A Pine, 48 ins. in diam. bears N. 32° W., 6 lks. dist., marked 1/4S BT
 A Red Fir, 16 ins. in diam. bears N. 67° E., 25 lks. dist., marked 1/4S BT

Description of corner evidence found: At the corner point found a 6x9x11 inch stone with 1/4 marked on West face; from which
 A Ponderosa Pine, 47 ins. in diam. bears N. 36° W., 6.6 feet dist., opened tree and "1/4 and BT" exposed with 72 years of overgrowth. Original bearing tree.
 A Red Fir Stump in a very decayed state, 20 ins.± in diam. bears N. 64-3/4° E., 15.7 feet dist. with evidence of old face in remaining fragments. Original bearing tree.

Both of these trees have been burned and the face of the blazes on the pine indicates that it was burned before the blaze had healed.



Description of monument and accessories established to perpetuate the original location of this corner

At the exact location of said stone, set a 36 inch long, 1 inch diam. galv. iron pipe, 35 ins. in the ground, with 2-1/2 inch diam. bronze cap marked:

SWAIN SURVEYING
T31S R2E
1/4


S29 | S28

PLS 759
SURVEY MONUMENT 1974

from which
 A Red Fir, 8 ins. in diam. bears N. 52° E., 16.1 feet dist., scribed 1/4 S28 BT PLS 759
 A Red Fir, 9 ins. in diam. bears S. 84° W., 14.0 feet dist., scribed 1/4 S29 BT PLS 759

Set a Metal Fence Post with "Survey Monument Sign", South, 5.0 feet dist.
 A draw, c N 80° W, bears North, 330 feet, more or less.
 Buried stone on West side of pipe and raised a mound of stone around corner.

August 10, 1974



Office of County Surveyor County of Jackson
 State of Oregon , I hereby certify that the within instrument was filed in this office
 for record on the 13 day of SEPT., 1974, at 11:30 o'clock ..a.m., (signed)
Edward L. M. Gentry by
 (COUNTY OFFICIAL) (DEPUTY)

SURVEYOR'S CERTIFICATE
 I, Everett L. Swain, Professional Land Surveyor No. 759 in the State of Oregon do hereby certify that the foregoing is a true, complete and accurate representation of the monument, or monuments, recovered, rehabilitated, restored, re-established or otherwise effected and mentioned in the foregoing Corner Record.
 Witness: *J. B. Houston* *Everett L. Swain*
 Professional Land Surveyor