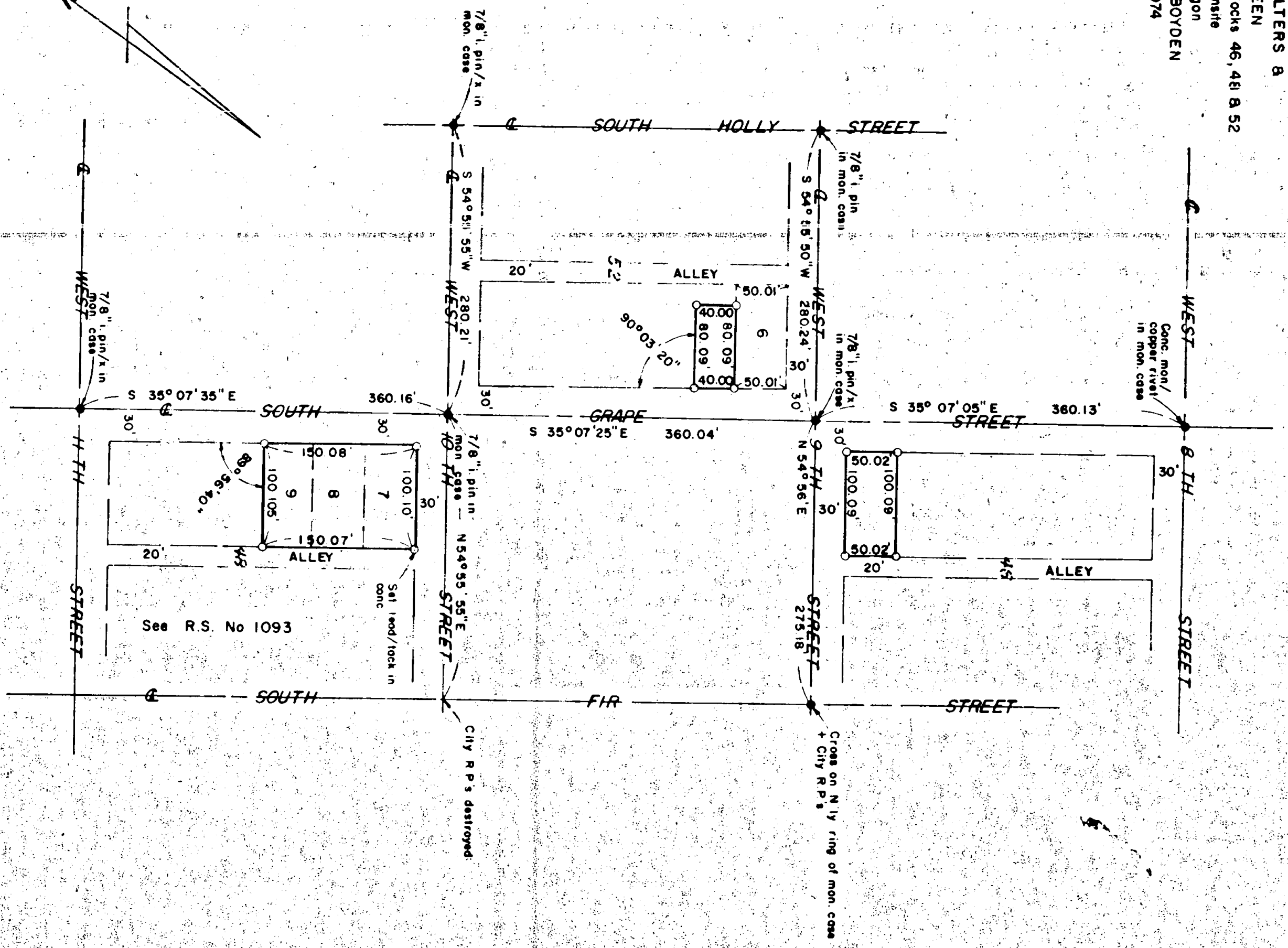



Survey for  
H. Frank WALTERS &  
Terry D GREEN  
Located in Blocks 46, 48 & 52  
Original townsite  
Medford, Oregon  
By Mark E. BOYDEN  
August 29, 1974

Scale: 1" = 100'  
Basis of Bearings:  
Recorded Survey No.  
4051  
● Found mon. as indicated.  
○ Set 3/4" x 24" pin flush  
unless otherwise indicated



JACKSON COUNTY  
RECEIVED  
SEP 11 1974  
SURVEYOR

REGISTERED  
PROFESSIONAL  
AND SURVEYOR  
Mark E. Boyden  
O.R.S. 31.010  
NOV 2 1973  
MARK E. BOYDEN  
28



Survey No. 5793

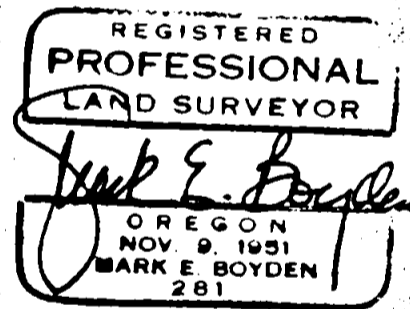

**SURVEY NARRATIVE TO COMPLY WITH O.R.S. 209.250**

**FOR:**  
H. Frank Walters & Terry D. Green  
dba: West Coast Brokerage Company  
West Tenth Street at South Grape Street  
Madford, Oregon, 97501

**PURPOSE:**  
To monument the corners of the Company ownership in  
Blocks 46, 48 and 52 in the Original Townsite of  
Madford, Oregon.

**PROCEDURE:**  
Utilizing a one-second theodolite, an electronic measuring  
instrument and chain, tied to street centerline monuments  
as shown on the annexed map. From said data, monumented  
the property corners at proportional positions as shown  
on said map.

August 29, 1974



CLEVELAND