

5786

FD. 1" PIPE AT N 1/4 COR SEC. 12 AS PER SURVEY NO. 2802

NE CORNER SECTION 12 (SEE NARRATIVE)

N 89° 04' 00" W 2627.71'

1313.86'

1313.85'

1315.27'

1315.02'

1314.80'



(REC. = N 00° 19' W 2616.07')  
S 00° 52' 27" E 2630.54'

N 89° 04' 10" W

2614.58'

1307.29'

1307.29'

2629.60'

N 00° 35' 19" W

493.13'

493.05'

S 89° 04' 14" E

1304.83'

1315.27'

164.38'

493.05'

N 89° 04' 17" W

1302.37'

(REC. = 1301.09')  
1300.73'

328.75'

328.70'

(REC. = 1301.08')  
1300.73'

S 89° 04' 20" E

2601.46'

(REC. = 2602.17')

FD. 1" PIPE AT CTR. SEC. 12 AS PER SURVEY NO. 2802

FD. 1" PIPE AS PER SURVEY NO. 2802


FD. BRASS CAP MON. AT E 1/4 COR SEC. 12 SET IN 1965 BY THE COUNTY SURVEYOR

LEGEND:

● = SET 5/8" X 24" IRON PIN

○ = FOUND MON. AS SHOWN

BASIS OF BEARINGS: SOUTH LINE OF N.E. 1/4 OF SEC. 12 AS PER SURVEY NO. 2802



REGISTERED PROFESSIONAL LAND SURVEYOR

*Lloyd R. Moffitt*


OREGON JULY 17, 1970 LOYD R. MOFFITT 944

PLAT OF SURVEY FOR NORMAN ANLAUF

BEING A PORTION OF THE S.E. 1/4 OF THE N.E. 1/4 OF SECTION 12, T 36 S, R 4 W, W.M. JACKSON CO. OREGON  
SCALE: 1" = 400'  
DATE: JULY, 1974  
PREPARED BY: FRIAR-MOFFITT SURVEYING MEDFORD, OREGON

5756  
5786

JOB NO. T4-22



SURVEY NO. 5786

**SURVEY NARRATIVE TO COMPLY WITH PARAGRAPH O. R. S. 209.250**

**SURVEY FOR:** Norman Aclauf  
2477 Redwood Avenue  
Grants Pass, Oregon

**LOCATION:** N.E.  $\frac{1}{4}$  of Section 12, T.36S., R.4W., W. M.  
Jackson County, Oregon.

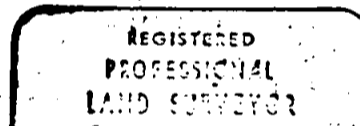

**PURPOSE:** To Monument Parcels shown on the attached  
Map.

**PROCEDURE:** After finding various monuments shown on the  
attached map, that were set on Survey No. 2802,  
I made a search for the Northeast corner of  
Section 12. I found remains of all four Bearing  
trees recited in The Official Government Notes.  
After re-establishing the Northeast Corner of  
Section 12, I scribed:

14"D.Fir, S.39°12'E, 37.25' (S.7, B.T.)  
7"B.Oak, N.86°15'E, 31.63' (S.6, B.T.)  
7"D.Fir, S.81°23'W, 32.16' (S.12, B.T.)  
10"Madrone, N.41°21'W, 33.25' (S.1, B.T.)

All distances and bearings are to the center  
of the trees at the B.T. Scribe.

**DATE:** August 14, 1974



*Lloyd R. Moffit*  
OREGON  
JULY 17, 1970  
LOYD R. MOFFIT  
944

LOYD R. MOFFIT  
PROFESSIONAL LAND SURVEYOR