

5783
572

N 1/4 Sec. 6

Rec = 767.04'

325' ±

Wit. Cor.

(D)

605.53'

5.0 Ac.

S.N 4785

(C) SPIKE

$\Delta = 0^{\circ}01'20''$ L = 0.92'

53.42
S 77^{\circ}02'50'' W

C-L
R = 3000'
 $\Delta = 8^{\circ}17'20''$
L = 434.005
T = 217.382
C = 433.627

A = 3/4" x 12" I. PIN
B = 5/8" x 12" I. PIN
C = SPIKE
D = 5/8" x 24" I. PIN

CL
R = 782.86'
 $\Delta = 18^{\circ}39'00''$
L = 254.823'
T = 128.549'

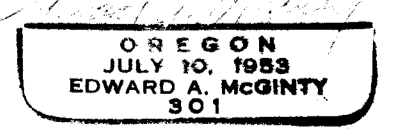
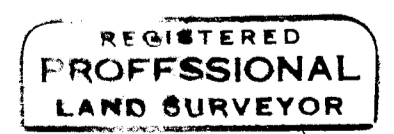
C-L
R = 600'
 $\Delta = 20^{\circ}20'00''$
L = 212.93'
T = 107.597

CL
R = 1247.91
 $\Delta = 10^{\circ}57'40''$
L = 238.734'
T = 119.733'

SURVEY IN NE 1/4 SEC.6 T.38S, R2W., WM
FOR AB GRESSETT & et al
74-20

BY EDWARD MC GINTY
MEDFORD OREGON

SCALE 1" = 100'
JUNE, 1974



5783

SURVEY NARRATIVE TO COMPLY WITH O.R.S. 209-250

SURVEY FOR: Ab Gressett 74-20
3233 Dark Hollow Road
Medford, Oregon 97501

SURVEY BY: Edward A. McGinty, R.S.
Medford, Oregon
June 1974

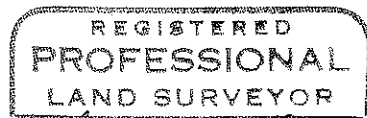

LOCATION: N.E.1/4 Sec. 6, T38S, R2W, W.M.

BASIS OF BEARING: Survey No. 4785

PRECEDENCE OF SURVEY:

To survey a boundary line to be the southerly line of a five acre tract or a division of a larger tract. Near the westerly terminus of the survey a witness corner was set and a description was prepared along said line terminating on the North-South center of Section 6.

A portion of Cady Road was previously determined on Survey No. 4785. The centerline was extended southwesterly along the existing county road. In a meeting with the County Engineer, the preliminary location was reviewed and approved.



Edward A. McGinty

