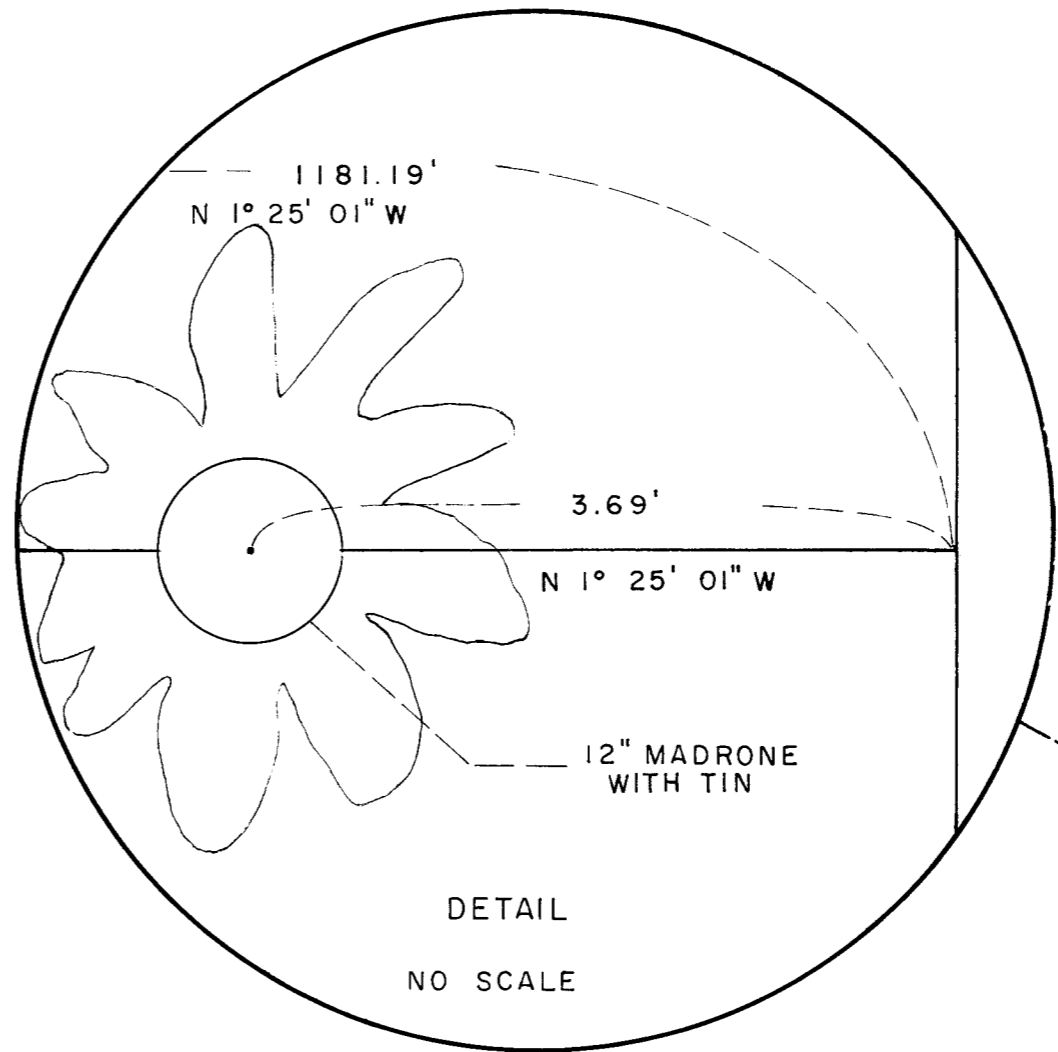


5755



25.0' ±  
N 1° 30' 25" E

COUNTY ROAD

WELL SHAFT

1017.15'

N 1° 30' 25" E

10" WHITE OAK  
WITH TIN

1/2" IRON PIN


1181.19'

N 1° 25' 01" W

5/8" IRON PIN FD.  
SURVEY 4278

43.23'

S 89° 28' 40" W

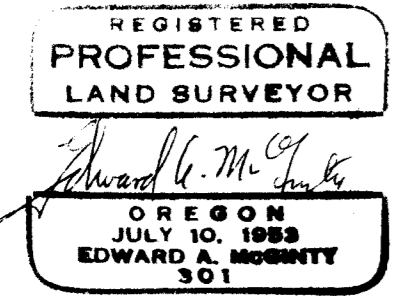


SURVEY IN SE 1/4 SEC 15 T 38S R 2W WM.

FOR  
LEWIS L. DEWETT

72-21

BY EDWARD MCGINTY      SCALE 1" = 100'  
MEDFORD, OREGON  
AUGUST 30, 1972



SOUTH 1/4 COR.  
SEC. 15

15 14  
22 23

5755

5755

Survey No. \_\_\_\_\_

SURVEY NARRATIVE TO COMPLY WITH O.R.S. 209-250

Survey for: Lewis Dewett 72-21  
5271 Griffin Lane  
Medford, Oregon 97501

Survey by: Edward A. McGinty, R.S.  
March 1973  
Medford, Oregon

Basis of Bearing: Survey No. 4278

Precedence of Survey:

This survey was made for possible suit to adverse claim rights. No attempt was made to confirm the 1/16 corner set on previous survey No. 4278 but only show a relationship.

