

SCALE: 1" = 400'


NOTE:

- = MON FD
- ⊗ = 5/8" X 30" I. ROD SET
- ALL BEARINGS PER RECORD SURVEY No. 4977.


SURVEY

IN  
SECTIONS 23 & 24 T. 34S., R. 3W., W.M.,  
JACKSON COUNTY, OREGON

FOR  
DON STRAUS  
P.O. BOX 263  
GOLD HILL, OREGON



PER E ZIMMERLUND  
CONSULTING ENGINEER  
ROGUE RIVER, OREGON  
W.O. 311 JULY 24, 1974



**SURVEY NARRATIVE TO COMPLY WITH PARAGRAPH 209.250 O. R. S.**

**SURVEY FOR:** Don Straus  
P. O. Box 263  
Gold Hill, Oregon 97525


**LOCATION:** In the SE $\frac{1}{4}$  of Section 23 and the SW $\frac{1}{4}$  of Section 24,  
Township 34 South, Range 3 West, Willamette Meridian,  
Jackson County, Oregon.

**PURPOSE:** To survey and monument the South lines of Lots 37 and  
41 per Recorded Survey No. 4977.

**PROCEDURE:** Beginning at the Corner common to Sections 23, 24, 25  
and 26, Township 34 South, Range 3 West, Willamette  
Meridian, Jackson County, Oregon; said point being  
monumented with a BLM Brass Cap; thence I traverse the  
county road and forest service road using road control  
points per R.S. No. 4977 and tie into the  $\frac{1}{4}$  Corner  
common to Sections 23 and 24, said point being monu-  
menting with a BLM Brass Cap. I then set monuments  
as shown on the attached plat.

All bearings are based on road control monuments found  
per R.S. No. 4977.

Survey was executed with a T-16ED Transit Theodolite  
and 200.00 foot steel chain.



July 24, 1974