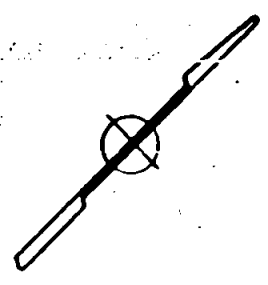
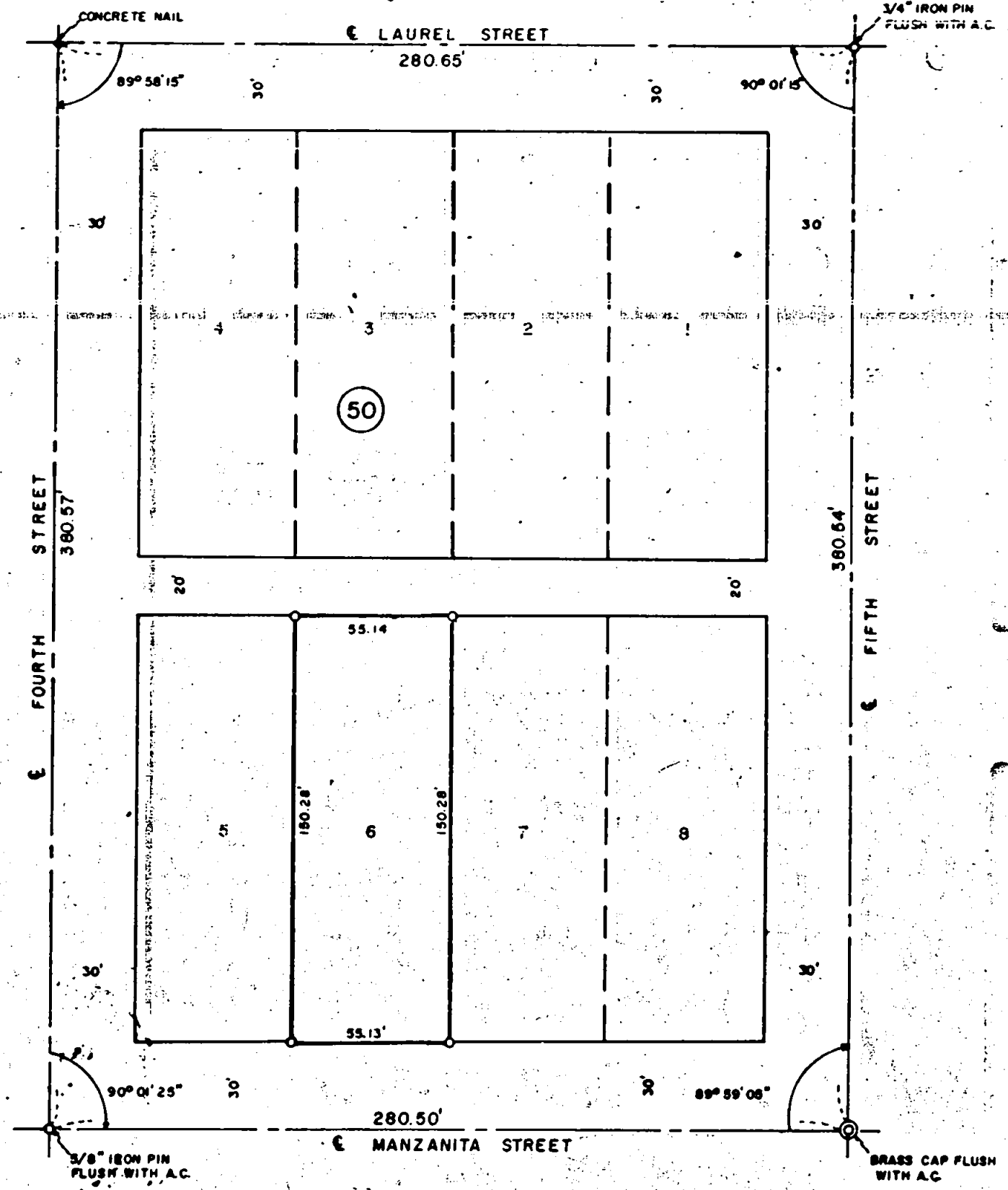


6988
5733



ORIGINAL

TOWN



CENTRAL

POINT

MAP OF SURVEY
LOCATED IN

LOT 6, BLOCK 50, ORIGINAL TOWN OF CENTRAL POINT
JACKSON COUNTY, OREGON

FOR
SKAGGS CONSTRUCTION COMPANY

A. HOFFBUHR, REG. L. S., MEDFORD, OREGON

SCALE: 1" = 50' APRIL 12, 1974


O = SET 5/8" x 24" IRON REINFORCING PIN

REGISTERED
PROFESSIONAL
LAND SURVEYOR

J. G. 41583
REGON
NOV 7 1947
J. A. HOFFBUHR
2

JACKSON COUNTY
RECEIVED
JUL 24 1974
SURVEYOR

5733



SURVEY NO. 5733

5733

SURVEY NARRATIVE TO COMPLY WITH PARAGRAPH 209.250
OREGON REVISED STATUTES

SURVEY FOR: Jack Skaggs Construction Company
123 West 10th St.
Medford, Oregon



LOCATION: Lot 6, Block 50, Original Town of Central Point,
Jackson County, Oregon.

PURPOSE: To locate and monument the property corners of the
tract as shown on the map accompanying this narrative.

PROCEDURE: Established the intersections of Laurel and Manzanita
Streets with Fourth and Fifth Streets to determine the boundaries of
Block 50, of the City of Central Point, Oregon. Set the property
corners with iron pins as shown on the map by proportionate measure-
ment.

June 28, 1974

J. A. Hoffbuhr
Professional Land Surveyor



S3 T37 R2W