

SURVEY NARRATIVE TO COMPLY WITH PARAGRAPH 209.250
OREGON REVISED STATUTES

SURVEY FOR: Mr. Arthur H. Becker
602 Ross Lane No.
Medford, Oregon

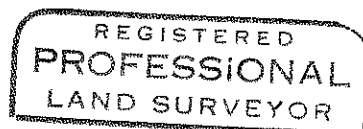

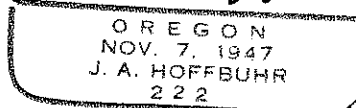
LOCATION: Tract situated in the Northeast One Quarter (1/4)
of Section 26, Township 37 South, Range 2 West,
Willamette Meridian, Jackson County, Oregon.

PURPOSE: To locate and monument the property corners of
the tract as shown on the attached map.

PROCEDURE: Located the Southwest corner of Donation Land
Claim No. 88 and the East-Southeast corner of Donation Land Claim
No. 72, to establish the center line of North Ross Lane. Set the
property pins on the tract as shown.

Basis of Bearings--Recorded Survey No. 2827.

July 23, 1974

*J. A. Hoffbuhr*J. A. Hoffbuhr
Professional Land Surveyor