

SURVEY NO. 621
 SURVEY NO. 3964

SURVEY NO. 26



● = FOUND MONUMENT AS SHOWN
 ○ = SET 5/8" IRON PIN
 BASIS OF BEARINGS: SURVEY NO. 26


REGISTERED
 PROFESSIONAL
 LAND SURVEYOR

Lloyd R. Moffit

OREGON
 JULY 17, 1973
 LOYD R. MOFFIT
 944

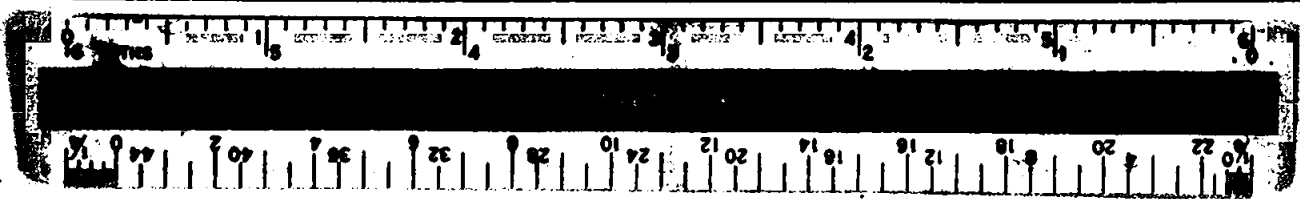
PLAT OF SURVEY
 FOR
LOOPER AND DOUGHERTY

BEING A PORTION OF THE S.W. 1/4 OF THE
 N.W. 1/4 OF SECTION 15, T34S, RIW, W.M.
 IN THE TOWN OF SHADY COVE.
 JACKSON CO. OREGON



SCALE: 1" = 20'
 DATE: JUNE, 1974
 PREPARED BY: FRIAR-MOFFIT SURVEYING

74-13
 5692
 3612



SURVEY NO. 5692

SURVEY NARRATIVE TO COMPLY WITH PARAGRAPH 209. 250 O. R. S.


DATE: June 6, 1974

SURVEY FOR: Looper & Dougherty
P. O. Box 1388
Medford, Oregon

PURPOSE: To Retrace and Recover the Monuments as recited in the Description of that certain Parcel of Land described in Vol. 66, Page 321 of the official records of Jackson County, Oregon and to establish any missing corners of said Parcel.

PROCEDURE: After finding the 2 inch Bolt (described as a 2½ inch Bolt in the aforementioned description) a search was made for the 1 inch Pin at the Easterly end of the course having a Bearing of S. 73° 06' E. the 1 inch Pin (which is actually a 1 inch Axle) was found with a Magnetic Locator 0.5 Foot below the pavement surface. With the transit sitting over the 1 inch Pin and backsighting the 2 inch Axle the record angle was turned to the ¾ inch Pipe and 1 inch Axle as recited in said Description. Both Points were found. The Axle was 0.8 Foot below the pavement. The Re-bars set on the Westerly Line of said property were located from said found monuments on the Easterly Line.

Loyd R. Moffit
Professional Land Surveyor



515 T34 RIWI