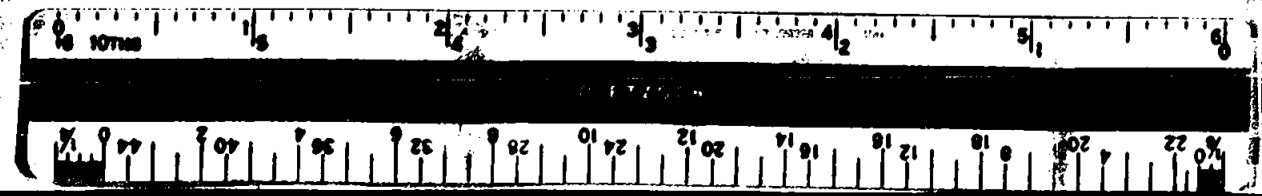


REGISTERED  
PROFESSIONAL  
LAND SURVEYOR  
*Larry J. Friar*  
OREGON  
JULY 16 1971  
LARRY J. FRIAR  
961

JACKSON COUNTY  
RECEIVED  
MAY 28 1974  
SURVEYOR

MAP of SURVEY  
for  
VERN E. SPEARS

Located in  
The N.E. 1/4 of Sec. 8, T. 35 S., R. 4 W., W. M.  
Jackson Co., Oregon  
Scale: 1" = 400' May 14, 1974  
Basis of Bearing = Survey No. 2022  
Survey by: L. J. Friar P.L.S. 961  
• Set 5/8" iron pin  
• Fd. 5/8" Iron pin with plastic cap



SURVEY NO. 5658

SURVEY NARRATIVE TO COMPLY WITH O. R. S. 209.250

SURVEY FOR: Vern E. Spears  
831 Calle Tulipan  
Thousand Oaks, California

LOCATION: N. E.  $\frac{1}{4}$  of Section 8, Township 35 South, Range  
4 West, Willamette Meridian, Jackson County,  
Oregon.

PURPOSE: To Monument the Corners of the S.  $\frac{1}{2}$  of the N.W.  
 $\frac{1}{4}$  of the N.E.  $\frac{1}{4}$  of Section 8.

PROCEDURE: This Section has been previously Subdivided by  
Survey No. 121 and Survey No. 2022.

After making measurements to several Corners, it  
was found that Survey No. 121 was grossly in error,  
and after determining that the Map of that Survey  
did not check mathematically, the corners set by  
that Survey were not used in this Survey.


The distances returned in this Survey more closely  
check with Survey No. 2022, (which was used as  
a basis of bearing) although the pipe set for the  
C  $\frac{1}{4}$  appears to be in error.

The old fence lines found through out the North  
one half of Section 8 do not agree with the old  
Surveys, nor the more recent ones.

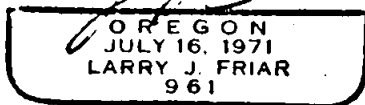
Found and set monuments as indicated and described  
on the accompanying map.

DATE: May 16, 1974

Larry J. Friar  
Professional Land Surveyor



*Larry J. Friar*



58 T35S R4W