

5048

CS. 1/4 Cor. Sec. 25 (A26)

F.D. BC & CONN. BY CS. 500 NOV.

South 5648

12" DEEP FD.


See SN. 12417

FD 3 X 4 1/2 IN

WEST MAIN ST.

12" DEEP FD

LEWIS ST.




SURVEY IN SE. 1/4 S. 26 & SW. 1/4 S. 25 T. 37 S. R. 2 W.

FOR ART. O'KEEFE 74-14

BY EDWARD A. MCGINTY  
MEDFORD OREGON  
MAY 1974

SCALE 1" = 100'  
○ = FD 3/4" PIPE  
● = 5/8" PIN




REGISTERED  
PROFESSIONAL  
LAND SURVEYOR

*Edward A. McGinty*

OREGON  
JULY 10, 1953  
EDWARD A. MCGINTY  
301

5048



5648  
SURVEY NO. 5318

SURVEY NARRATIVE TO COMPLY WITH O.R.S. 209-250

SURVEY FOR: Art O'Keefe 74-14  
1252 W. McAndrews Rd.  
Medford, Ore. 97501

SURVEY BY: Edward A. McGinty, R.S.  
Medford, Oregon  
May, 1974


LOCATION: SE 1/4 Sec. 26 & SW 1/4 Sec. 25  
T37S, R2W, W.M., Jackson County

BASIS OF BEARING: Survey No. 1247

PRECEDENCE OF SURVEY:

This is a partial retracement of previous Survey No. 1247. Found recently re-established 1/4 corner by the County, apparently may be shifted westerly 0.07 feet to 0.11 feet. Accordingly, monuments found on previous survey or monuments of previous survey shifted easterly, see Survey No. 1247.

From witness corner on previous survey, set 5/8" x 30" iron pins easterly as shown.



*Edward A. McGinty*



525CB  
526 T37S R2W