

N.W. Cor. D.L.C. 43

5643

JUL 10

W 1 1/2" Pipe

S 89° 56' 27" W

3026.10

N.E. Cor. D.L.C. 43

73.93
SQUIN
270.60

S 64° 00' E

458.70

East 225.06

S 33° 00' E

Bdry. J.C.D.R. Vol. 52 Pg. 549

382.80

S 8° 00' E 132.00

Boundary J.C.D.R. Vol. 29 Pg. 109

314.82

S 70° 00' W

S 32° 30' W 105.60

S 9° 30' W 40.92

S 70° 45' W 48.18

S 14° 00' W 27.30

Bdry. J.C.D.R. Vol. 28 Pg. 189


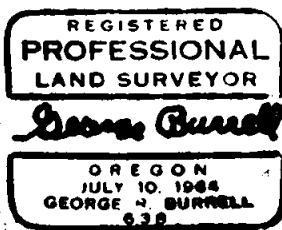



SCALE : 1" = 60'

Basis of Bearings: Grid corrected 1° 34' 20"
C.C.W. of "Hwy mon A" of Recorded Survey 5011

LEGEND

- = Set 5/8" x 30" Iron Pin tagged R.L.S. 638
- = Found monument as noted
- ⊙ = D.L.C. Cor. Position as calculated from Grid Coordinates of R.S. No. 5011



MAP OF SURVEY

Located in D.L.C. 43, Sec. 15, T38S, R1W W.M.
For: W. L. PRESTON PHOENIX, OREGON
By: George Burrell, Surveyor, May 1974

JUL 10

SURVEY NO. 5643

SURVEY NARRATIVE TO COMPLY WITH O.R.S. 209.250

FOR: W. L. Preston
P. O. Box 375
Phoenix, Oregon


PURPOSE: To remonument that portion of the West Boundary of the tract described in Volume 52, Page 549 of the Deed Records as shown on the accompanying map.

PROCEDURE: Highway Mon. "A" and Highway Mon. "B" of Recorded Survey No. 5011 was used for control from which the position of the N.E. and N.W. Corner of D.L.C. 43 was computed. Said boundary was then established according to record from which the monuments found for Recorded Survey No. 1036 were in agreement. An attempt was made with the adjoiner to the West to reconcile the overlap by agreement, but concluded with negative results.

REGISTERED
PROFESSIONAL
LAND SURVEYOR

George R. Burrell

OREGON
JULY 10, 1964
GEORGE R. BURRELL
838



S15 D /
S15 T38S R1W