

5615

SURVEY FOR B. M. GRANT
S. 1/2 SEC. 34, T. 38 S., R. 1 W., W.M.
JACKSON COUNTY, OREGON

January, 1974

ANDERSON CREEK
ROAD
BOUNDARY LINE AGREEMENT
1015.26
936.23

5/8" Pin SURVEY
NO. 4584

S 66°02'55" E
REC. 563°59'10" E
95.75

S 89°40'17" E
1021.55

S 52°48'05" E
250.00

S 89°40'17" E
978.61

1769.07
S 0°08'00" W



S.W. COR.
D.L.C. 67
1 1/2" Pipe

SCALE 1" = 200'

LEGEND

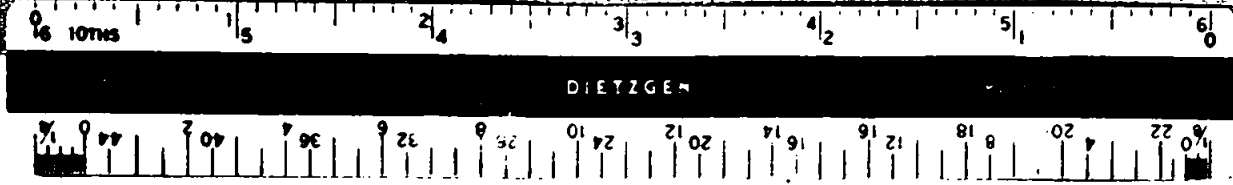
- 5/8" x 24" Iron Pin Set
- Monument Found

BASIS OF BEARING:
SURVEY NO. 3545



SURVEY BY VERLYN THOMAS, PROFESSIONAL LAND SURVEYOR, MEDFORD, OREGON

5615



**SURVEY NARRATIVE TO COMPLY WITH O.R.S. 209.250
REVISED BY CHAPTER 555, O.L. 1963**

FOR: B.M. Grant
1227 Anderson Creek Road
Talent, Oregon

PURPOSE: To survey and monument a division line through clients property as directed. Also survey and monument a line to be incorporated into a Boundary Line Agreement, and prepare description of same.

PROCEDURE:

Established west line of D.L.C. 67 from officially reestablished corners, and surveyed division line as directed. Then monumented proposed Boundary by Agreement Line. The north end of this Agreement Line is the southerly right-of-way line of Anderson Creek Road, as determined by a calculation of the 1910 road location at this point.

