

5604

SURVEY NO. 5498

FG COUNTY SURVEYOR'S
BRASS CAP NUM. 34

35

N. LINE OF THE S. 1/2
OF THE S. E. 1/4

FD 5/8" IRON PIN
NORTH 0.22'
WEST 1.01'

S 89°57'40"E

690.00'

199.82'

1326.10'
N 00°23'45"W (REC N0024'W)

N 00°02'20"E
419.89'
(REC. NORTH 420.00')

266.87'

S 00°24'20"E

HIDDEN VALLEY LANE

Δ = 32°00'10"
R = 170.00'
L = 94.954'

34
3 | 35
2

FD. COUNTY
SURVEYOR'S
BRASS-DISK
SET IN CONC.

FD 3/4" LPIN

146.87'

N 89°57'40"W 285.08' (REC. 285.03')

138.21'

73.64'

73.60'

S 31°33'50"W

SURVEY NO. 4606

MAP OF SURVEY

FOR

Robert T. Kirkwood & Leonard J. Marshall

Located in

The S. E. 1/4 of Sec. 34, T. 35 S., R. 4 W., W.M.
Jackson Co., Oregon


Scale: 1" = 100'

FEB. 25, 1974

Basis of Bearing Survey No. 4562

Survey By: L. J. Friar P.L.S. 961

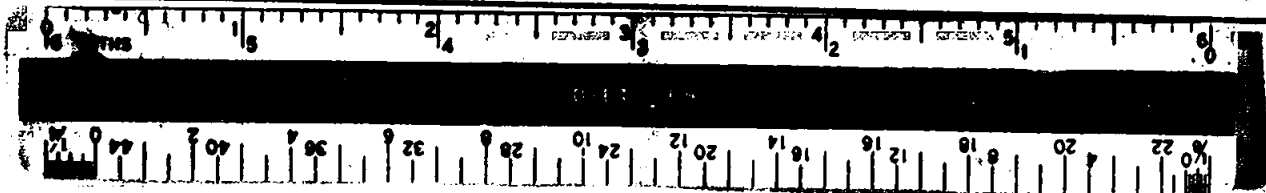
- o Set 5/8" iron pin
- Fd. 5/8" iron pin



REGISTERED
PROFESSIONAL
LAND SURVEYOR

Larry J. Friar

OREGON
JULY 16, 1971
LARRY J. FRIAR
961



5604

5604
5604
SURVEY NO. _____

SURVEY NARRATIVE TO COMPLY WITH PARAGRAPH 209.250, O. R. S.

DATE: February 25, 1974

SURVEY FOR: Robert T. Kirkwood & Leonard J. Marshall


PURPOSE: To Monument and describe the Parcel shown on the attached map.

PROCEDURE: The Northwest Corner of this tract was set on the North line of the South one half ($\frac{1}{2}$) of the Southeast one quarter ($\frac{1}{4}$) on a previous Survey.


On this Survey a line was ran Southerly from the Northwest Corner to intersect the North line of the Parcel Monumented by Survey No. 4606.

Monuments found and set are shown on the attached map.

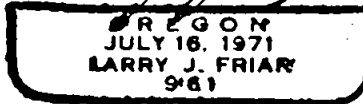
MARCH 13, 1974



Larry J. Friar
Professional Land Surveyor



Larry J. Friar



534 T35 S R4W