


Scale 1"=20'



• = Set 5/8" x 24" iron pin

Survey for:

The Sterlingville Cemetery Association



1/4 Mr. A. L. Nelson  
4861 Sterling Creek Rd.  
Jacksonville, Oregon

February 1974

survey by:  
C. Lind McBeth

Fa. 2" C.T.P. w/ brass disc  
Basis of bearings = R.S. 3037

Situated in:  
The SW 1/4 Section 33  
T. 38 S. R. 2 W., W. M.  
Jackson County, Oregon



SURVEY NARRATIVE TO COMPLY WITH ORS-209-250

Survey For: Sterlingville Cemetery Assoc.  
c/o Mr. A. L. Nelson  
4861 Sterling Creek Rd.  
Jacksonville, Oregon.

Survey Location: Southwest 1/4 Section 33, Township 38 South,  
Range 2 West, Willamette Meridian, Jackson  
County, Oregon.

Basis of Bearing: Per R.S. #3037

Purpose of Survey: To locate boundaries of a parcel of land for  
cemetery enlargement.

Date of Survey: February 1974.

Survey Procedure: Found three pins relative to Survey No. 3037  
using this for bearing control. Then traversed  
easterly from said Survey through the section  
corner as shown and then up the existing road  
to the cemetery tying in the four existing  
corners of the now fenced in area and returned  
the traverse to our point of beginning, thus  
having a closed traverse from which we estab-  
lished the new boundaries of the cemetery as  
shown on the accompanying plat.

REGISTERED  
PROFESSIONAL  
LAND SURVEYOR  
*C. Lind McBeth*  
COMMISSION  
JAN 12 1962  
C. LIND MCBETH

JACKSON COUNTY  
RECEIVED  
MAR 7 1974  
SURVEYOR

533 T38 R2W