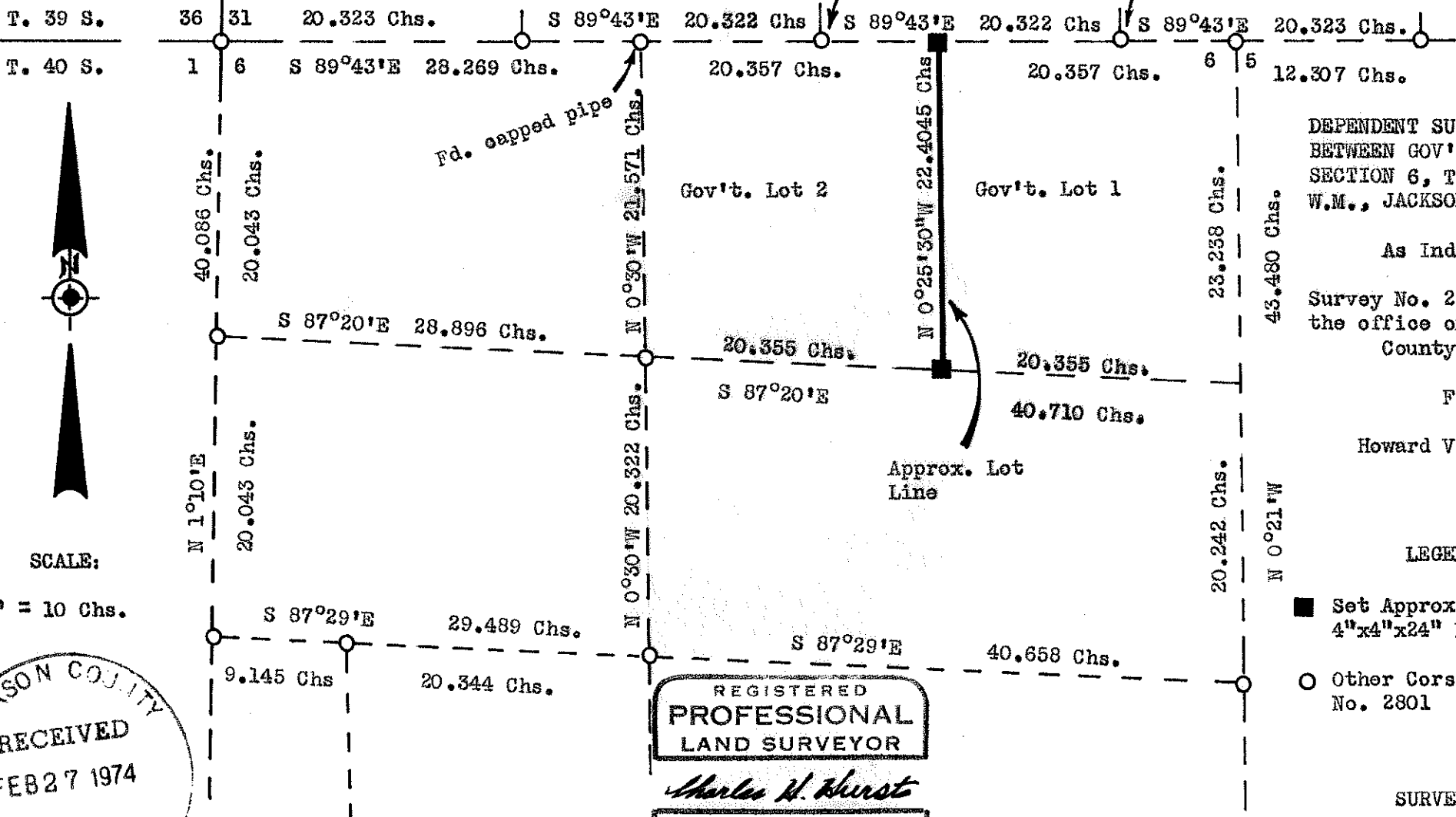



NOTE:

All courses shown hereon are indicated on or are derived from record plat of Survey No. 2801.



SCALE:

1" = 10 Chs.



REGISTERED PROFESSIONAL LAND SURVEYOR

Charles H. Hurst

OREGON
OCTOBER 30, 1959
CHARLES H. HURST
483

DEC 31 1973

DEPENDENT SURVEY OF THE LINE BETWEEN GOV'T. LOTS 1 and 2, SECTION 6, T. 40 S., R. 4 E., W.M., JACKSON COUNTY, OREGON.

As Indicated By
Survey No. 2801 on file in the office of the Jackson County Surveyor.

For:
Howard V. Cassells.

- LEGEND:
- Set Approx. Cors. - 4"x4"x24" Fir Posts
 - Other Cors. per Survey No. 2801

SURVEY BY:
CHARLES H. HURST, L.S.
Medford, Oregon 97501

5592

SURVEY NARRATIVE TO COMPLY WITH PARAGRAPH 209.250

OREGON REVISED STATUTES

Survey for: Howard V. Cassells
14039 Sahara Drive
Sun City, Arizona 85351

Survey by : Charles H. Hurst, L.S.
23 North Ivy Street
Medford, Oregon 97501

Basis of bearing : Survey No. 2801 (line between the S1/4 corner and W1/16 corner of Section 31 as found to be set.)

Purpose : To define the approximate boundary line between Gov't. Lots 1 and 2 of Section 6 as shown for the purpose of a timber cutting agreement line.

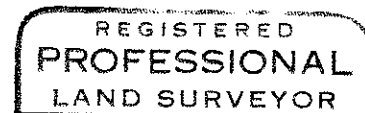

PROCEDURE

Upon determination of a basis of bearing, record dimensions as shown on the plat of Survey No. 2801 were utilized to set the approximate NE and SE corners of Government Lot 2. Therefore, the NE corner of said Lot 2 was set 7.981 chains E'ly of the S 1/4 corner of Section 31 as found to be monumented and computed bearing and distance was run S'ly therefrom to a point of unclosed termination at the approximate SE corner of said Government Lot.

The client is aware that the establishment of said approximate Gov't. Lot corners does not constitute an indorsement of Survey No. 2801 or any computations derived from data shown on said survey plat.

The approximate corners are firmly set in stone mounds and were not referenced to adjacent objects. The line was run direct and is brushed throughout its length. No timber was marked adjacent to said line.

December 31, 1973.



Charles H. Hurst

