

S 78° 12' 40" W 845.67'  
(REC. N 78° 14' 15" E 846.09')

FOUND 5/8" IRON PIN  
NORTHEAST CORNER LOT II  
CRESTBROOK ORCHARD TRACTS

FOUND 5/8" IRON PIN  
NORTHEAST CORNER  
SISKIYOU VILLAGE NO. 3



LOT II

LOT I2

CRESTBROOK  
ORCHARD  
TRACT

R/S NO. 5510

2.47 AC.

FOUND 5/8" IRON PIN  
SOUTHEAST CORNER  
SISKIYOU VILLAGE NO. 4  
LOT 3 BLOCK II

(REC. N 00° 04' 40" E 836.70')

828.81' (REC. 828.00')

N 89° 55' 28" W

(RECORD WEST)

245.63'

FOUND 5/8" IRON PIN

944.42'  
(REC. NORTH)

S 11° 32' 47" E

543.70'

S 23° 50' 15" E

228.28'

S 12° 12' 55" E

207.95'

REGISTERED  
PROFESSIONAL  
LAND SURVEYOR  
*J. A. Hoffbuhr*  
OREGON  
NOV. 7, 1947  
J. A. HOFFBUHR

MAP OF SURVEY  
LOCATED IN  
SE. 1/4 OF SECTION 28, T. 37 S., R. 1 W., W.M.  
JACKSON COUNTY OREGON  
FOR  
GOLF HOLDING CO.

J. A. HOFFBUHR, REG. L.S., MEDFORD, OREGON  
SCALE: 1" = 100'  
BASIS OF BEARING - R/S NO. 1346  
O = SET 5/8" X 24" IRON REINFORCING PIN

5558  
5559

SURVEY NO. 5300  
5558

SURVEY NARRATIVE TO COMPLY WITH PARAGRAPH 209.250  
OREGON REVISED STATUTES

SURVEY FOR: Golf Holding Co.  
2660 Hillcrest Road  
Medford, Oregon

LOCATION: Tract situated in the Southeast One Quarter (1/4)  
of Section 28, Township 37 South, Range 1 West,  
Willamette Meridian, Jackson County, Oregon.

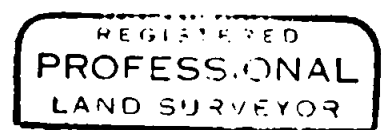

PURPOSE: To locate, monument, and describe the tract of land  
shown on the attached map.

PROCEDURE: Established the easterly boundary of Siskiyou Village  
Subdivision using existing monuments. Utilizing this line and its  
bearing (Recorded Survey No. 1346) as control, the property pins of  
the tract were located and set as indicated on the attached map, in  
addition to control of previous surveys.

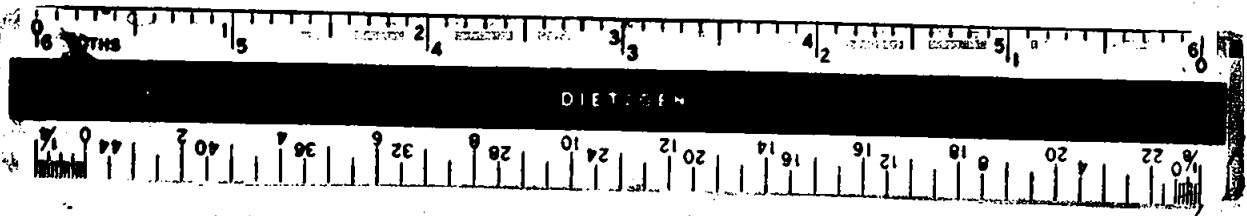
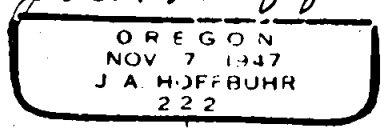
Basis of Bearings--Recorded Survey No. 1346.

January 29, 1974

J. A. Hoffbuhr  
Professional Land Surveyor



*J. A. Hoffbuhr*



S28 T37 R1W