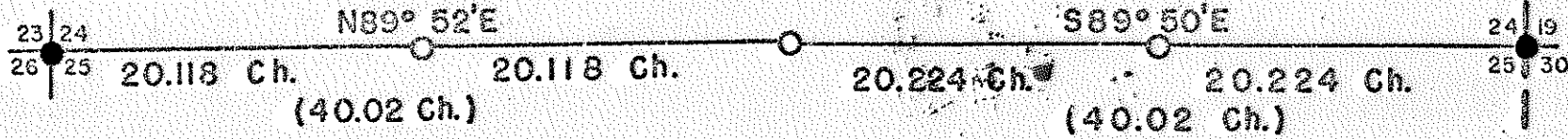


3551
5551

T 3 9 S

WEYERHAEUSER COMPANY

ROSE
ROAE



BUREAU OF LAND MANAGEMENT


BEARINGS BASED ON
SOLAR OBSERVATIONS


() FROM RECORD G.L.O. SURVEY
No. 80, by SEWELL TRUAX,
DATED, JULY 8, 1859.

- FOUND, BRASS CAP.
- SET, SURVKAP.

I, Greal H. Hammersley, certify that I
have surveyed and monumented the land
delimited on this plat and that this plat is
a true representation of said survey.

5551
3551



RETRACE	
South Line Sec. 24, T39S, R03E W.M. JACKSON COUNTY, OREGON	
 Weyerhaeuser Company Klamath Falls Branch	
SCALE—1"=10 Chains	DATE— Dec. 19, 1972
DEL.— <i>ERC</i>	CHECKED BY— <i>C.L.C.</i>
TRACED— <i>ERC</i>	DRAWING No—LS 72-7

5551

WEYERHAEUSER COMPANY

KLAMATH FALLS AREA

Retrace

South Line Sec. 24, T39S, R03E, W.M.

JULY 5551

The purpose of this survey was to mark on the ground the line between Sections 24 and 25, T39S, R03E, W.M., and to locate the corners that are shown on the accompanying plat, and was accomplished by running random tangent offset lines.

23 | 24
26 | 25

Found brass cap and accessories as described in the G.L.O. retrace notes, Group #31, by Fred W. Rodolf, dated August 9, 1916. All B.T.'s have B.T. tags.

WEYERHAEUSER Set SurvKAP atop a 5/8" x 30" I.R. that was set by single proportional
W 1/16 24
1972 25
O R L S 686
measure, and is referenced by:

'W' nail in a 5" white fir, N65°E, 18.5 Lks.

'W' nail in a 6" white fir, S76°W, 40.3 Lks.

WEYERHAEUSER Set SurvKAP atop a 5/8" x 30" I.R. that was set from the B.T.'s
1/4 24
1972 25
O R L S 686
described in G.L.O. notes, Contract No. 80 by Sewall Truax, dated July 8, 1859.

A 9" fir B.T. (D & D) S05°E, 32.0 Lks. (found bearing to be S15°E)

A 43" sugar pine B.T., N16°W, 60.0 Lks.

Also set the following references:

'W' nail in a 9" white fir, N01°E, 78.6 Lks.

'W' nail in a 7" white fir, S36°W, 34.3 Lks.

WEYERHAEUSER Set SurvKAP atop a 5/8" x 30" I.R. that was set by single proportional
E 1/16 24
1972 25
O R L S 686
measurement and is referred by:

'W' nail in a 9" white fir, S36°W, 10.0 Lks.

'W' nail in a 7" white fir, N34°W, 18.0 Lks.

T39S
R3E R4E Found brass cap and accessories set by the Cadastral Surveyors of
24 | 19
25 | 30
the Bureau of Land Management in 1967.

Survey completed December 4, 1972.

