

5491 - A

Survey For:

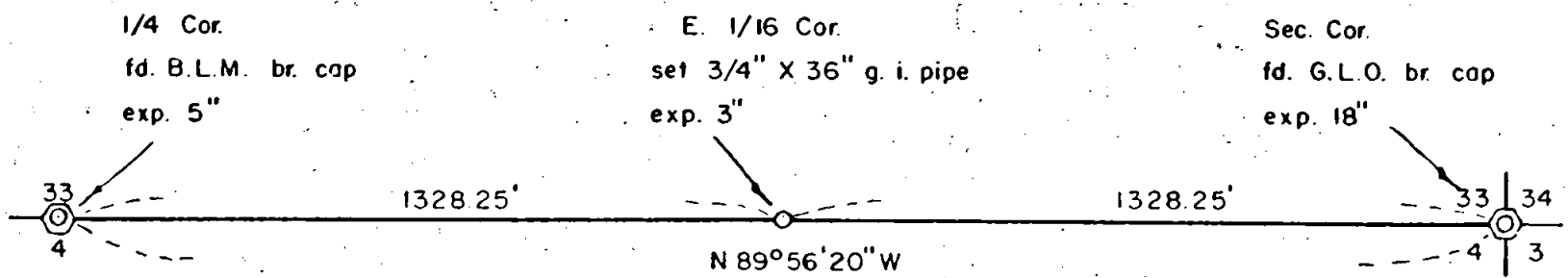
STERLING MINE PROPERTIES

Located in the SE. 1/4 of

Sec. 33, T. 38 S., R. 2 W., W.M.

By: Mark E. Boyden

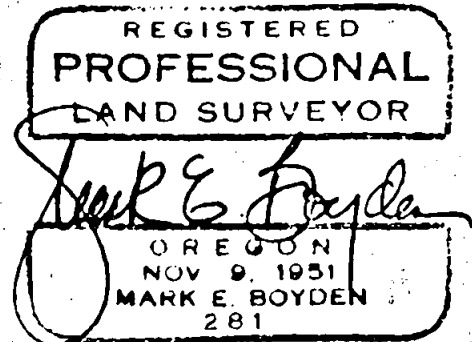

December 7, 1973



Basis of Bearings:

Mean of 8 Solar Observations

SCALE: 1" = 400'



5491

SURVEY NARRATIVE TO COMPLY WITH O.R.S. 209.250

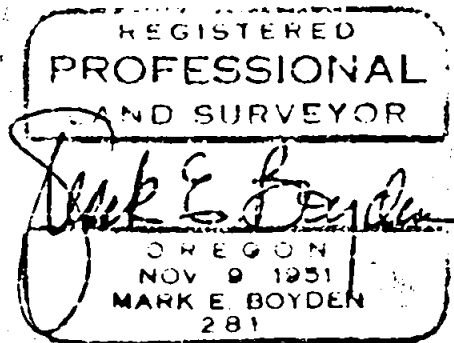

FOR: Sterling Mine Properties
c/o Mr. John Henderson
Double-Dee Lumber Company
7111 Blackwell Road
Central Point, Oregon 97501

PURPOSE: To monument the East one-sixteenth Section corner common to Section 33, T38SR2W and Section 4, T39SR2W, W.M., and set line stakes from said one-sixteenth Section corner, Westerly to the South Quarter corner of said Section 33.

PROCEDURE: Utilizing a one-second theodolite, an electronic measuring instrument and chain, traversed between the South Quarter corner and the Southeast corner of said Section 33. From said data, monumented the East one-sixteenth Section corner with a 3/4" x 36" galvanized iron pipe, from which:
Scribed a 10" White Oak, "E 1/16 S33 - BT" which bears North 70° 26' East, 83.3 feet to the face of the lower blaze;
Scribed a 7" White Oak, "E 1/16 S33 - BT" which bears North 0° 18' East, 63.5 feet to the face of the lower blaze.

From said one-sixteenth corner, set intervisible line stakes Westerly to the South Quarter corner of said Section 33.

December 7, 1973



533 382W