

MAP OF SURVEY
 LOCATED IN
 BLOCK 15 OF THE ORIGINAL TOWN OF CENTRAL POINT
 JACKSON COUNTY OREGON
 FOR
 NEWT MEAD

REGISTERED
 PROFESSIONAL
 LAND SURVEYOR

C. A. Hoffbuhr

J. A. HOFFBUHR, REG. L.S., MEDFORD, OREGON
 SCALE: 1"=100' SEPT. 20, 1973
 BASIS OF BEARING -
 ○ = SET 5/8" X 24" IRON REINFORCING PIN
 ■ = SET LEAD PLUG & COPPER TACK

SURVEY NO. 5469

SURVEY NARRATIVE TO COMPLY WITH PARAGRAPH 209.250
OREGON REVISED STATUTES

SURVEY FOR: Central Point Realty
245 E. Pine St.
Central Point, Oregon

LOCATION: Block 15, Original Town of Central Point, Oregon,
in the Northeast One Quarter (1/4), Section 10,
Township 37 South, Range 2 West, Willamette Meridian,
Jackson County, Oregon.

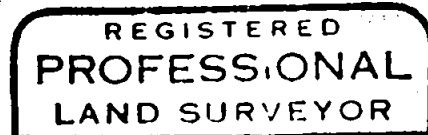

PURPOSE: To determine and monument the boundary of the westerly
sixty-six and two-thirds (66-2/3) feet from Lots 4,
5, 6, 7, and the portion of Lot 8, lying outside the
alley which runs through Block 15 as said Lots &
Block are designated and described upon the Official
Plat of the Town of Central Point, Oregon.

PROCEDURE: As shown on map, located monuments as control for the
survey. Set 5/8 inch iron pins and lead plug with copper tacks as
indicated for the property boundary as shown.

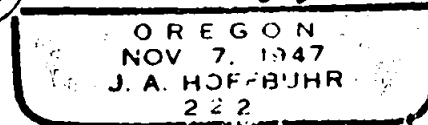
Basis of Bearings--Street centerline control.

November 30, 1973

J. A. Hoffbuhr
Professional Land Surveyor



J. A. Hoffbuhr



510 T37 2W