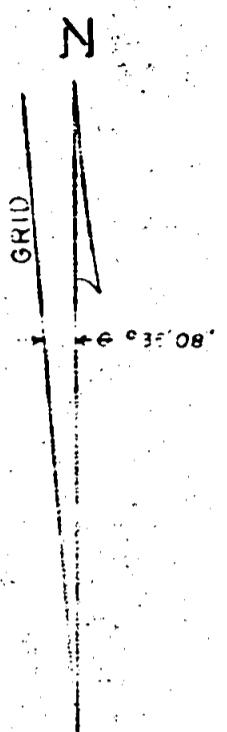



5466 -A



HILLCREST ROAD
HILLCREST HEIGHTS SUBDIVISION

SURVEY NO. 1156

PARCEL "B"

PARCEL "A"

PARCEL "C"

SECTION CORNER FOUND IRON PIPE

S.E. CORNER D.L.C. NO. 62

FOUND 5/8" IRON PIN 0.13 SOUTH OF LINE

GRANITE STONE W/LEAD PLUG

MAP OF SURVEY
LOCATED IN
S. E. 1/4 OF SECTION 22, T. 37 S., R. 1 W., W.M.
JACKSON COUNTY OREGON
FOR
HIGH OAKS GROUP

Signature

J. A. MOFFRUIR, REG. L.S., MEDFORD, OREGON
SCALE: 1"=100' FEB. 2, 1967
BASIS OF BEARING-STATE GRID SYSTEM 50' ZONE
0= SET 5/8" X 24" IRON REINFORCING PIN

0100

SURVEY NO. 5466

SURVEY NARRATIVE TO COMPLY WITH PARAGRAPH 209.250
OREGON REVISED STATUTES

SURVEY FOR: High Oaks Group
c/o Afseth, Jacobs & Schmitz
2950 E. Barnett Road
Medford, Oregon

LOCATION: Tract situated in the Southeast One Quarter (1/4),
Section 22, Township 37 South, Range 1 West, Willamette
Meridian, Jackson County, Oregon.



PURPOSE: To locate, monument, and describe the lots as shown
on the attached map.

PROCEDURE: Using the monument control established by Recorded
Survey No. 1156 and No. 951, and using the State Grid System South
Zone to establish bearing control, the lots were located and monu-
mented in accordance with the client's request.

Basis of Bearings--State Grid System South Zone.

November 30, 1973

J. A. Hoffbuhr
Professional Land Surveyor



J. A. Hoffbuhr



522 37 1 W