



SURVEY NARRATIVE TO COMPLY WITH O.R.S. 209.250
REVISED BY CHAPTER 555, O.L. 1963


FOR: The Property Mart
2380 South Pacific Highway
Medford, Oregon

PURPOSE: To survey and monument a line which would pass down the common wall between 2 attached garages, and prepare a Boundary Line Agreement description which would reflect an exchange of even areas.

PROCEDURE: From control monuments tied to measurements previously made in performing Recorded Survey No. 3916, established the alignment and location of Sunset Avenue as indicated on the accompanying Plat. Monumented proposed boundary line and prepared appropriate description.



Verlyn D. Thomas



S25 T372W