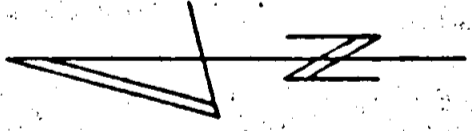


5436

SW COR. D.L.C. NO. 84  
FD. IRON PIPE

NORTH  
1764.18'



DIAMOND STREET

FD. 1" I. PIN

R/S 1047

WEST  
649.82'

FD. 5/8" I. PIN S 89°-57'-40" E

116.00'

116.00'

116.00'

R/S 481

N 00°-06'-00" E  
187.00'

187.00'

S 00°-06'-00" W

FD. 5/8" I. PIN  
N 89°-57'-40" W

116.00'

116.00'

116.00'

FD. 3/4" I. PIPE  
30.00'

30.00'

580.60' (REC. 580.52')

FD. 1/2" I. PIPE

AGATE STREET

N 89°-57'-40" W

FD. 1/4" I. PIPE

30.00'

580.60' (REC. 580.52')

N 89°-57'-40" W

FD. 1/2" I. PIPE

HAPPY VALLEY DRIVE

### MAP OF SURVEY

LOCATED IN  
NW 1/4 SECTION 1 T 38 S R 2W W.M.  
JACKSON COUNTY OREGON

FOR

JOHN ANWILER, JR.


J.A. HOFFBUHR, REG. L.S., MEDFORD, OREGON  
SCALE - 1" = 100'

BASIS OF BEARING - R/S 1047

o - SET 5/8" IRON PIN

JAN. 17, 1972

WHICH BEARS SOUTH 1951.42 FT. AND EAST  
997.50 FT. FROM THE SOUTHWEST COR.  
D.L.C. NO. 84.



5436-A

5436

SURVEY NO. 5436  
6436

SURVEY NARRATIVE TO COMPLY WITH PARAGRAPH 209 250  
OREGON REVISED STATUTES

SURVEY FOR: Mr. John Anwiler, Jr.  
c/o Clifford Shaw  
3407 West Hills Terrace  
Medford, Oregon

LOCATION: Tract situated in the Northwest One Quarter (1/4),  
Section 1, Township 38 South, Range 2 West, Willamette  
Meridian, Jackson County, Oregon.

PURPOSE: To locate and monument the property corners of tract  
as shown on the map accompanying this narrative.

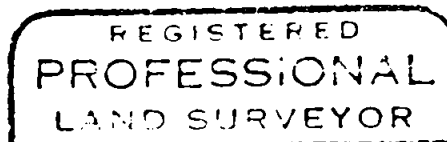

PROCEDURE: Used previous surveys to locate and establish property  
corners as shown on the map accompanying this narrative.

Basis of Bearings--Recorded Survey No. 1047..

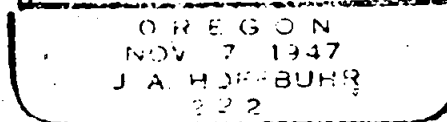
October 26, 1973 .

J. A. Hoffbuhr

Professional Land Surveyor



*J. A. Hoffbuhr*



S1 T38 2W

SURVEY NO. 5436  
5436

SURVEY NARRATIVE TO COMPLY WITH PARAGRAPH 209.250  
OREGON REVISED STATUTES

SURVEY FOR: Mr. John Anwiler, Jr.  
c/o Clifford Shaw  
3407 West Hills Terrace  
Medford, Oregon

LOCATION: Tract situated in the Northwest One Quarter (1/4),  
Section 1, Township 38 South, Range 2 West, Willamette  
Meridian, Jackson County, Oregon.

PURPOSE: To locate and monument the property corners of tract  
as shown on the map accompanying this narrative.



PROCEDURE: Used previous surveys to locate and establish property  
corners as shown on the map accompanying this narrative.

Basis of Bearings--Recorded Survey No. 1047.


October 26, 1973.

J. A. Hoffbuhr

Professional Land Surveyor




*J. A. Hoffbuhr*



S / T38 2W

5436

SW COR DLC NO. 84  
FD IRON PIPE



1764.18  
NORTH

FD. 1" I. PIN

DIAMOND STREET

R/S 1047

WEST  
649.82'

FD. 5/8" I. PIN

S 89°-57'-40" E

116.00'

116.00'

116.00'

R/S 481

1870.00  
N 00°-06'-00" E

1870.00  
S 00°-06'-00" W

FD. 5/8" I. PIN

N 89°-57'-40" W

580.60' (REC. 580.52')

30.00'

FD. 1/2" I. PIPE

AGATE STREET

HAPPY VALLEY DRIVE

FD. 1/4" I. PIPE

### MAP OF SURVEY

LOCATED IN  
NW 1/4 SECTION 1 T 38 S R 2 W W.M.  
JACKSON COUNTY OREGON



FOR

JOHN ANWILER, JR.

J.A. HOFFBUHR, REG. L.S., MEDFORD, OREGON  
SCALE - 1" = 100'  
BASIS OF BEARING - R/S 1047  
O - SET 5/8" IRON PIN

JAN. 17, 1972

WHICH BEARS SOUTH 1951.42 FT. AND EAST  
997.50 FT. FROM THE SOUTHWEST COR.  
D.L.C. NO. 84



5436-A

5436