

5408

N 89° 56' 00" W

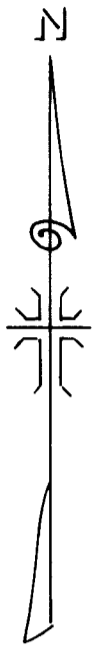
1323.70' (RECORD)

31

661.85'

1/4 SECTION CORNER
FOUND STONE W/ LEAD PLUG

32



R/S NO. 1673

662.32' (RECORD)

1324.64'

S 00° 09' 35" W

FOUND 5/8" IRON PIN

E. 1/16

217.29
FOUND 5/8" IRON PIN
BENT OVER

S 89° 54' 10" E

662.64'

291.27' (RECORD 300')

508.56'

154.08'

FOUND 1/2" IRON PIN

N.E.-S.E.
1/64

92.90'

FOUND 5/8" IRON PIN

100.06'

FOUND 5/8" IRON PINS
0.2' APART

662.65'

N 00° 05' 25" E

C.E.-S.E.
1/64

SET 5/8" IRON PIN

S.W. 1/4 OF THE N.E. 1/4 OF THE S.E. 1/4

SURVEY NO. 2036

FOUND 5/8" IRON PIN

FOUND 5/8" IRON PIN

FOUND 5/8" IRON PIN

FOUND 5/8" IRON PIN

FOUND 5/8" IRON PIN

111.22'

N 89° 52' 30" W

663.44'

S.E. 1/16



J. A. Hoffbuhr

MAP OF SURVEY
LOCATED IN
S.E. 1/4 OF SECTION 31, T. 37 S., R. 2 W., W.M.
JACKSON COUNTY OREGON
FOR
MARTIN L. DAVIS

J. A. HOFFBUHR, REG. L.S., MEDFORD, OREGON
SCALE: 1"=100' APRIL 17, 1972
BASIS OF BEARING R/S NO. 1673
O= SET 5/8" X 24" IRON REINFORCING PIN

5408

SURVEY NARRATIVE TO COMPLY WITH PARAGRAPH 209.250
OREGON REVISED STATUTES

SURVEY FOR: Martin L. Davis
1100 Barnett St.
Medford, Oregon

LOCATION: Tract situated in the Southeast One Quarter (1/4),
Section 31, Township 37 South, Range 2 West, Willamette
Meridian, Jackson County, Oregon.

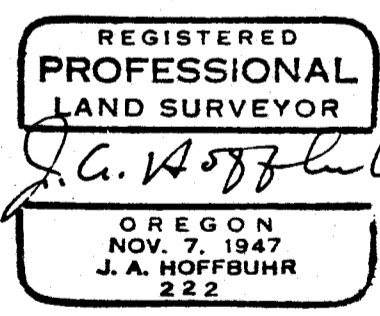

PURPOSE: To locate and monument the property corners of the
tract as shown on the map accompanying this narrative.

PROCEDURE: Located Section corners and property corners as per
Recorded Survey No. 2036, and set additional property corners as shown
on the map accompanying this narrative after making ties and verifying
the control.

Basis of Bearings--Recorded Survey No. 1673.

October 9, 1973

J. A. Hoffbuhr
Professional Land Surveyor



bb-2 BB-2

S 31 T 37 2 W