

5405 - A

EAST MAIN



RICHMOND AVE.

N00° 52' 10" W
SURVEY NO. 2055

FOUND 5/8" IRON PIN

30'

FOUND 1" IRON PIPE

30.10'

149.44

FOUND 3/4" IRON PIPE
SOUTH .43' & WEST .32'

$\Delta = 90^{\circ} 36' 04"$


R=1318.34

L=220.92

OAKWOOD

DRIVE

FOUND 3/4" IRON PIN



MAP OF SURVEY
LOCATED IN
BLOCK 3 SISKIYOU HEIGHTS EXTENSION, MEDFORD
JACKSON COUNTY OREGON
FOR
DORHMAN K. PISCHELL

J. A. HOFFBUHR, REG. L.S., MEDFORD, OREGON
SCALE: 1"=50' NOV. 29 1971
BASIS OF BEARING R/S NO. 2055
•-SET 5/8" X 24" IRON REINFORCING PIN

REGISTERED
J. A. HOFFBUHR
SURVEYOR
NOV 29 1971
242

5405

SURVEY NARRATIVE TO COMPLY WITH PARAGRAPH 209.250
OREGON REVISED STATUTES

SURVEY FOR: Dorhman K. Pischell
2901 Fairview Dr.
Medford, Oregon

LOCATION: Block 3, Siskiyou Heights Extension, Medford, Northeast
One Quarter (1/4) of Section 29, Township 37 South,
Range 1 West, Willamette Meridian, Jackson County,
Oregon.



PURPOSE: To locate, describe and monument the property corners
of the tract as shown on the map accompanying this
narrative.

PROCEDURE: Located iron pins monumenting the intersection of
Oakwood Drive and Richmond Ave., and East Main and Richmond Ave., thus
establishing the centerline of Richmond Ave., Oakwood Drive and East
Main. Set additional pins as shown on the map accompanying this
narrative.

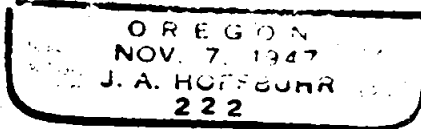
Basis of Bearings--Recorded Survey No. 2055.

October 9, 1973

J. A. Hoffbuhr
Professional Land Surveyor



J. A. Hoffbuhr



S29 T37 1W