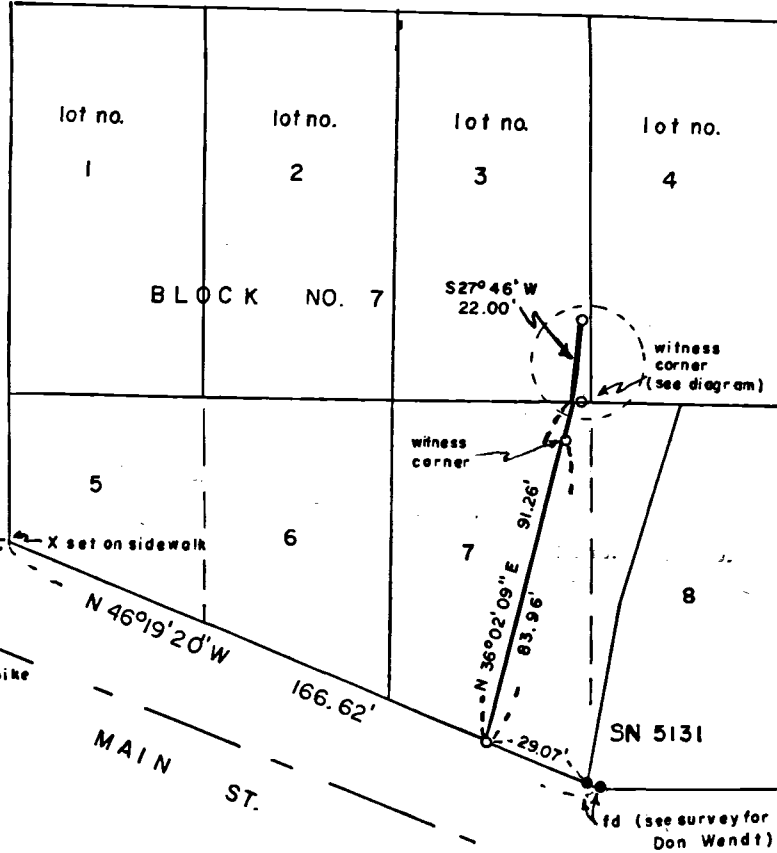


5313

CALIFORNIA ST.


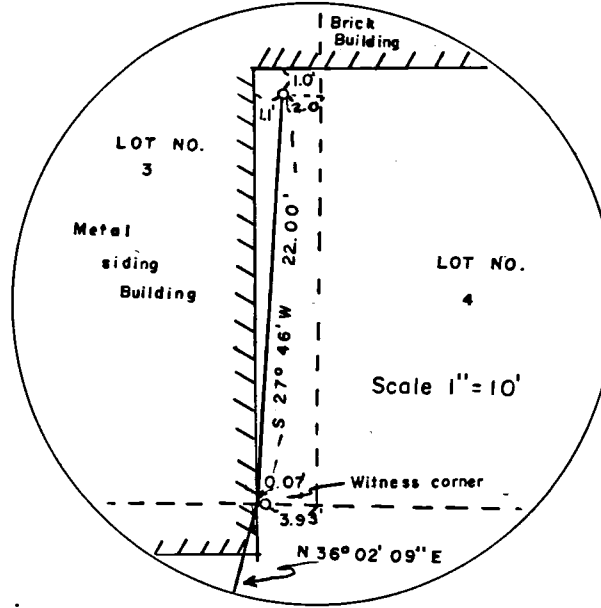
OREGON ST.



THIRD ST.

Fd 3/4" iron pin

26.135'



REGISTERED
PROFESSIONAL
LAND SURVEYOR

Edward A. McGinty
OREGON
JULY 10, 1953
EDWARD A. MCGINTY
301

Survey in NE 1/4, NW 1/4, Sec. 32, T37S, R2W, WM
in City of Jacksonville
for
STUART HINSON

73-18

By Edward A. McGinty
Medford, Oregon
May 1973

Scale 1" = 50'
○ = 5/8 x 24" I. Pin
● = 5/8 I. pin

5313

SURVEY NO. 5313

SURVEY NARRATIVE TO COMPLY WITH O.R.S. 209-250

Survey for: Stuart Hinson 73-18
P.O. Box 579
Jacksonville, Oregon 97530

Survey by: Edward A. McGinty, R.S.
Medford, Oregon
May 1973

Basis of Bearing: Survey No. 5131

Location: N.W. 1/4, Sec. 32, T37S, R2W
City of Jacksonville Blk. 7

Precedence of Survey:

From previous survey datum surveyed line as shown. This line was determined by Deed Record distance, the Northerly termination being 2.00 feet from lot line 3 and 4 to a point 4 feet from the Southeast corner of Lot 3 to a point midway on the Southerly line of Lot 7 which appears the most probable intent of the Deed Record.

