


- DENOTES MONUMENTS FOUND AS SHOWN.
- DENOTES 5/8" X 24" IRON PINS SET AS SHOWN.



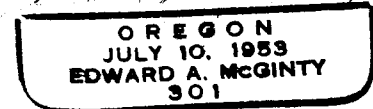

**SURVEY IN SECTION 7, T.38 S., R.2 W. W.M.**  
FOR

**WESLEY McARTHUR**

BY EDWARD McGINTY  
MEDFORD, OREGON

MAY 1, 1973  
SCALE 1" = 200'

73-10



SURVEY NO. 5310

SURVEY NARRATIVE TO COMPLY WITH O.R.S. 209-250

SURVEY FOR: Wes McArthur 73-10  
1417 W. Main  
Medford, Oregon 97501

SURVEY BY: Edward A. McGinty, R.S.  
Medford, Oregon  
July 1973

LOCATION: Sec. 7, T38S, R2W, WM

BASIS OF BEARING: Previous Survey for Rupert Maddox

PRECEDENCE OF SURVEY:

From previous surveys for Maddox, the South-line, the West-line and the County Road was determined. The Northerly line was computed from older survey. Divided as shown and set 5/8" x 24" ironpin set approx. flush.

