

1" IRON PIPE  
INITIAL POINT  
MEADOW SLOPE  
SUBDIVISION

REGISTERED  
PROFESSIONAL  
LAND SURVEYOR

*Verlyn Thomas*  
OREGON  
MAY 13, 1980  
VERLYN D. THOMAS  
505

OLD PACIFIC HIGHWAY  
N 46° 25' 10" W

N.E. COR.  
D.L.C. 69  
B. CAP.

3464.44

166.43

198.05

S 35° 12' 50" W

30 30



SCALE 1" = 50'

LEGEND

- 5/8"x24"l. Pin Set
- Monument Found

N 0° 05' 13" E  
647.60

108.60

S.E. COR.  
D.L.C. 69  
B. CAP

S 45° 00' W  
60.00

339.12

60.00

75.00


84.12

60.00

CONKLIN

MOBILE HOME

ESTATES UNIT NO. 1



SURVEY FOR VERNE BEEBE

SEC. 25, T. 38S., R. 1W., WM.  
CITY OF TALENT  
JACKSON COUNTY, OREGON

May, 1973

No. 5269-A

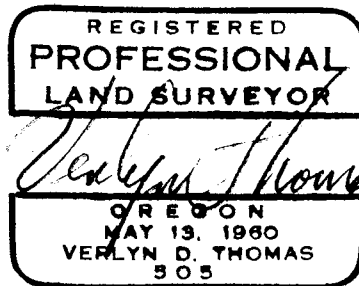

SURVEY NARRATIVE TO COMPLY WITH O.R.S. 209.250  
REVISED BY CHAPTER 555, O.L. 1963

FOR: Verne Beebe  
7282 Rapp Lane  
Talent, Oregon

PURPOSE: To delete a distance that was inadvertently included on the  
plat of Recorded Survey No. 5269.

The distance "647.60" feet should be deleted.

The included distance between pins along the east line of  
D.L.C. 69 is 240.35 feet.



SURVEY NARRATIVE TO COMPLY WITH O.R.S. 209.250

REVISED BY CHAPTER 555, O.L. 1963

FOR: Mrs. Verne Beebe  
7282 Rapp Lane  
Talent, Oregon

PURPOSE: To survey and monument a parcel as directed by client,  
and according to existing legal description.

PROCEDURE: Recovered various monuments established by Recorded  
Survey No. 5207, and the northwesterly boundary of  
CONKLIN MOBILE HOME ESTATES Unit No. 1 (unrecorded as  
of this date) and monumented parcel as indicated on  
the accompanying Plat.

