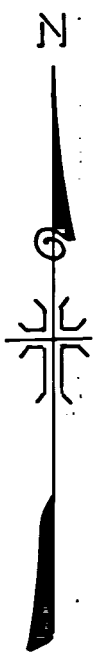


EAST LINE OF WEST 1/2 OF THE  
S.W. 1/4 OF SEC. 14, T. 35 S., R. 2 W., W.M.  
PER SURVEY NO. 3948.

SURVEY NO. 3948



REGISTERED  
PROFESSIONAL  
AND SURVEYOR

*J. A. Hoffbuhr*

OREGON  
NOV 7 1947  
J. A. HOFFBUHR  
222

JACKSON COUNTY  
RECEIVED  
MAY 3 1973  
SURVEYOR

MAP OF SURVEY  
LOCATED IN  
S.W. 1/4 OF SECTION 14, T. 35 S., R. 2 W., W.M.  
JACKSON COUNTY OREGON  
FOR  
JAMES L. FRINK

J. A. HOFFBUHR, REG. L.S., MEDFORD, OREGON  
SCALE: 1" = 200' JUNE 9, 1972  
BASIS OF BEARING R/S NO. 3948  
○ = SET 5/8" X 24" IRON REINFORCING PIN  
● = FOUND 5/8" IRON PIN

SURVEY NARRATIVE TO COMPLY WITH PARAGRAPH 209.250  
OREGON REVISED STATUTES

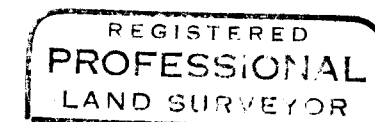
SURVEY FOR: Mr. James L. Frink  
5468 Dodge Road  
Central Point, Oregon

LOCATION: Tract situated in the Southwest One Quarter (1/4)  
of Section 14, Township 35 South, Range 2 West,  
Willamette Meridian, Jackson County, Oregon.

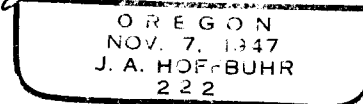
PURPOSE: To monument the corners and prepare a legal  
description of the tract shown on the attached  
map.

PROCEDURE: The control found and used is indicated on the  
attached map. Basis of bearings--Recorded  
Survey No. 3948.

April 20, 1973



*J. A. Hoffbuhr*



J. A. Hoffbuhr  
Professional Land Surveyor